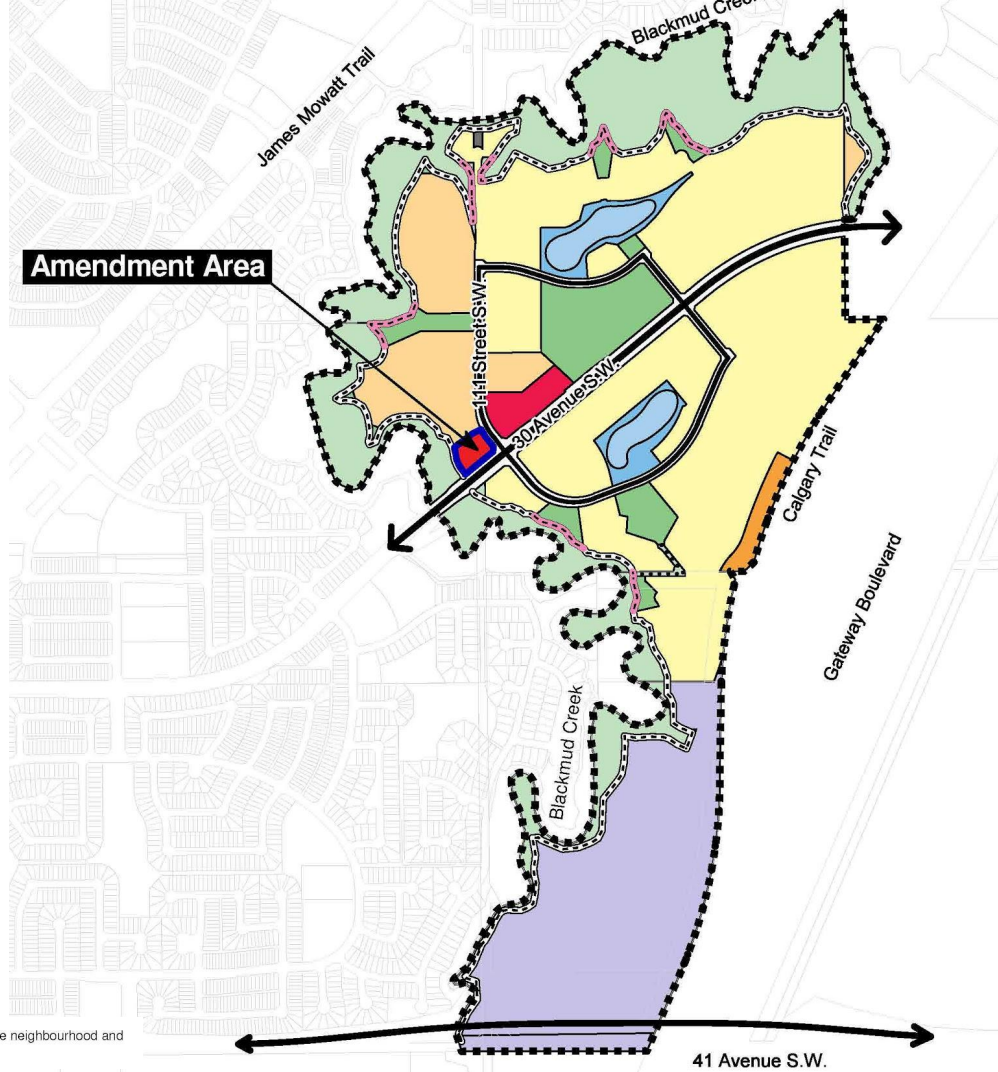
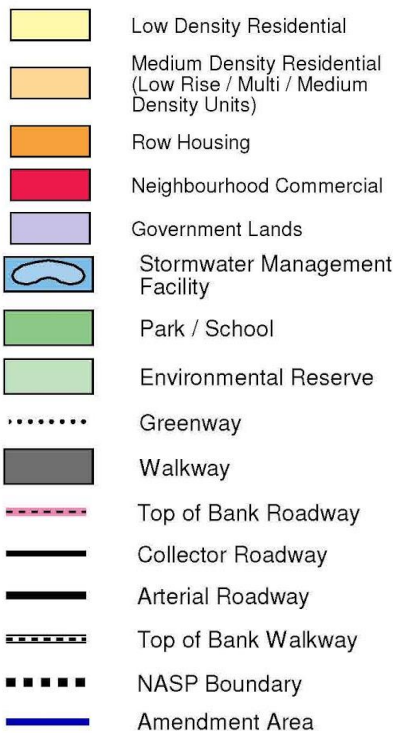


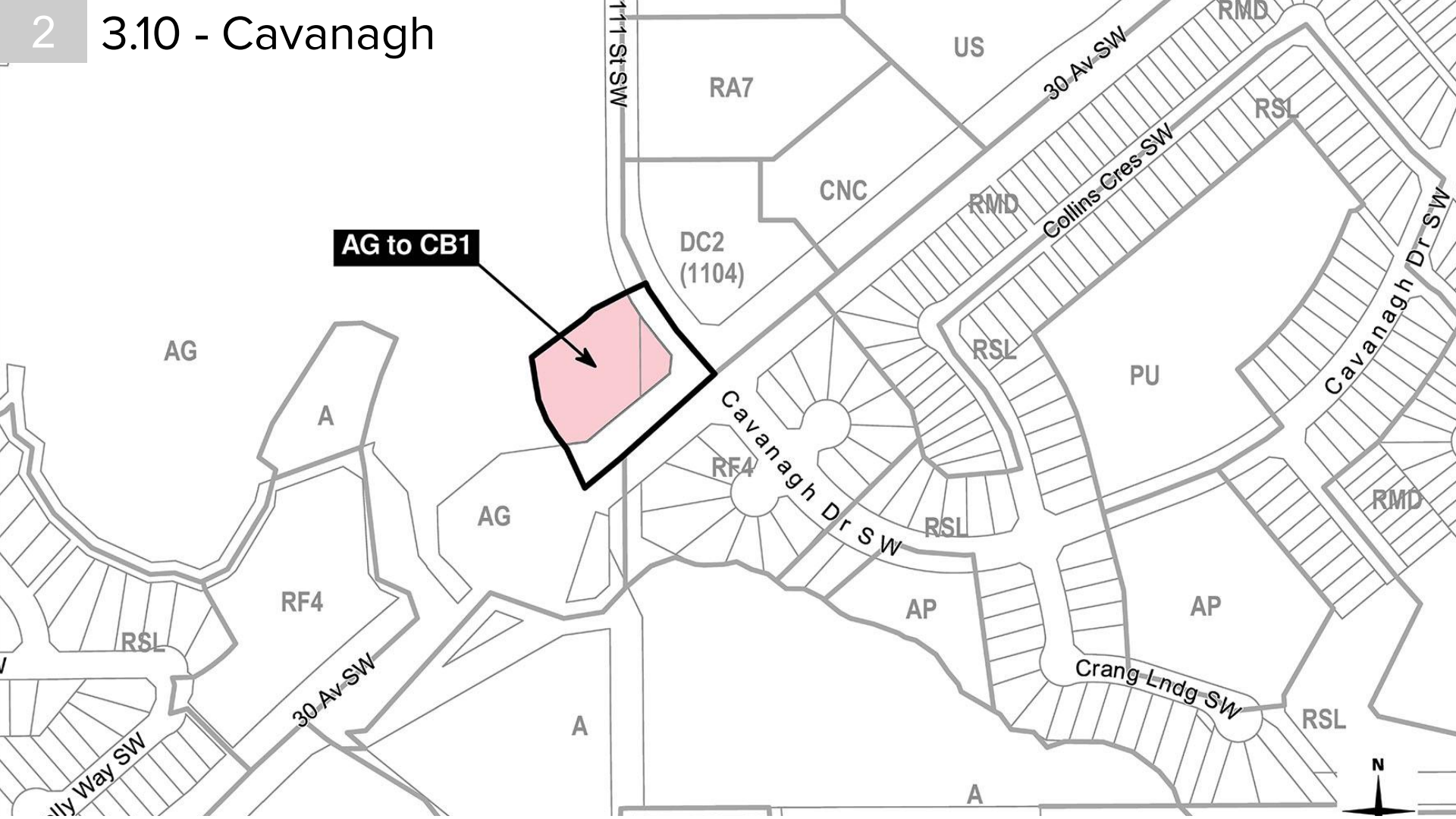
# 3.9 - Cavanagh

## BYLAW 19478 AMENDMENT TO CAVANAGH Neighbourhood Area Structure Plan (as amended)

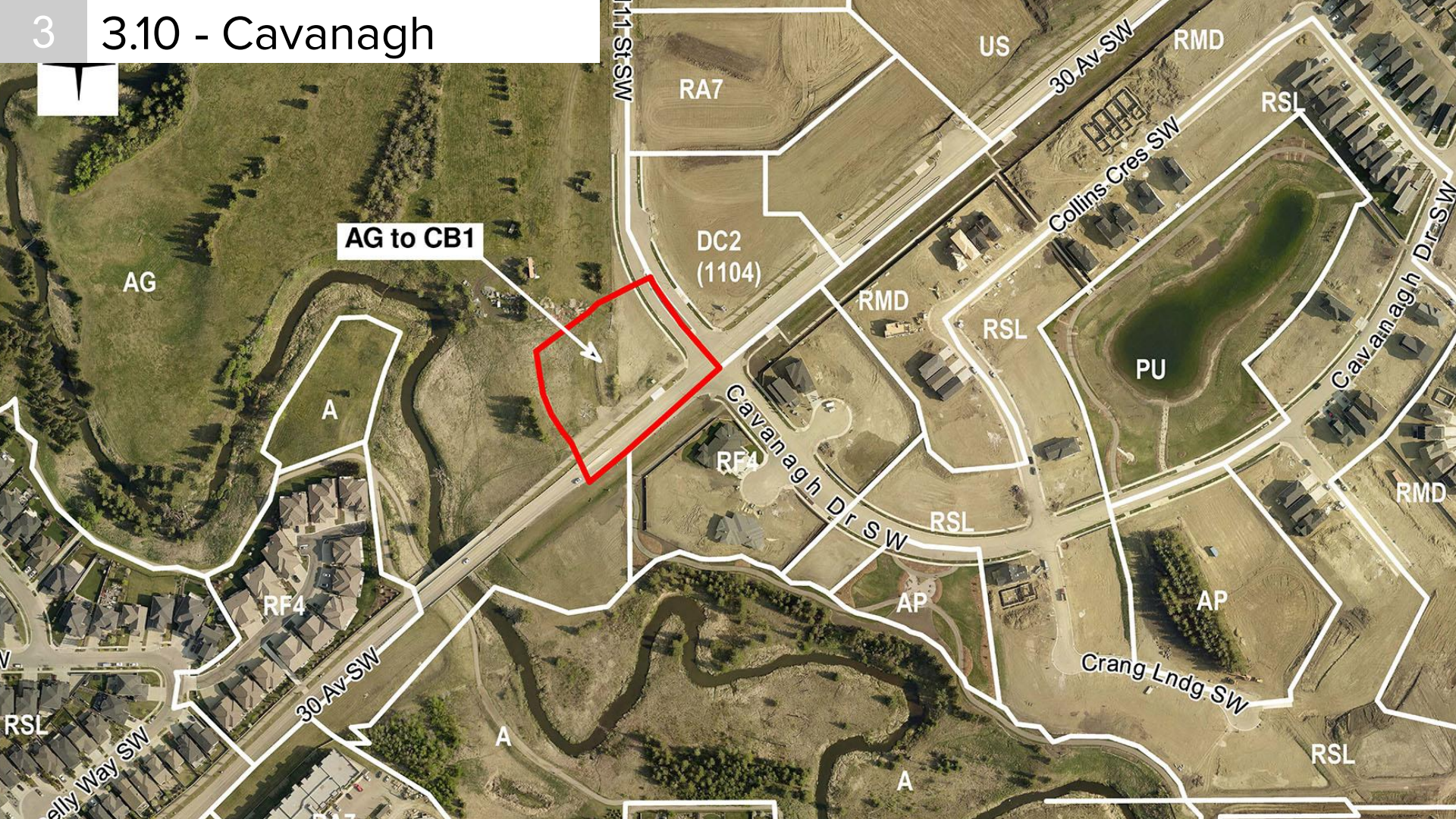


Note: Location of collector roads and configuration of stormwater management facilities are subject to minor revisions during subdivision and rezoning of the neighbourhood and may not be developed exactly as illustrated.

# 3.10 - Cavanagh



3 3.10 - Cavanagh



AG to CB1

11 St SW

RA7

US

30 Av SW

RMD

RSL

Collins Cres SW

DC2  
(1104)

RMD

RSL

PU

Cavanagh Dr SW

AG

A

RF4

RSL

RMD

RF4

AP

AP

Cavanagh Dr SW

Crang Lndg SW

30 Av SW

A

A

RSL

RSL

Relly Way SW