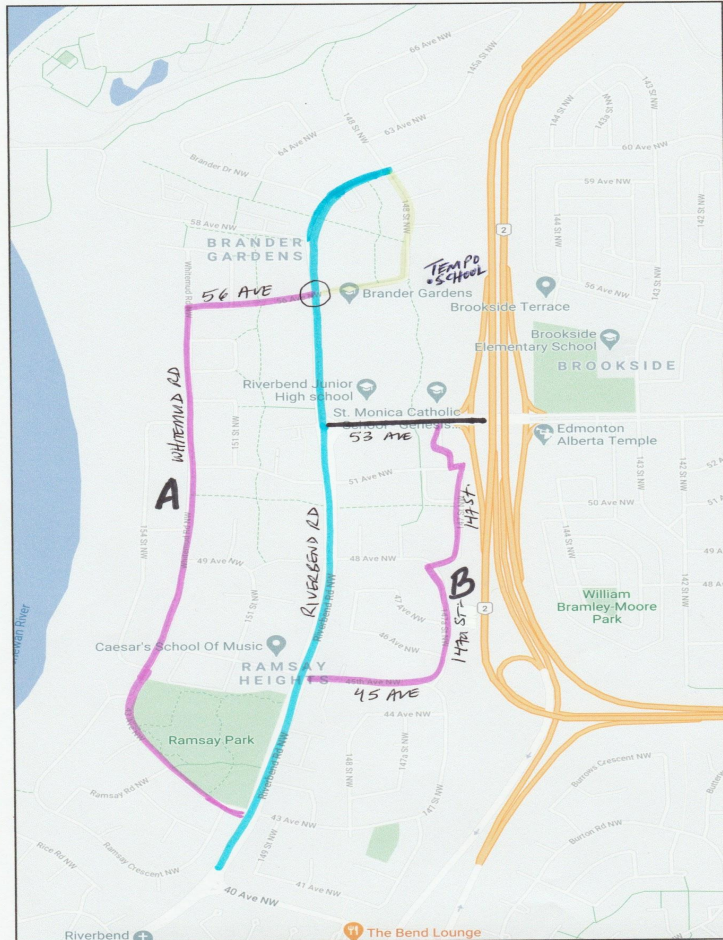


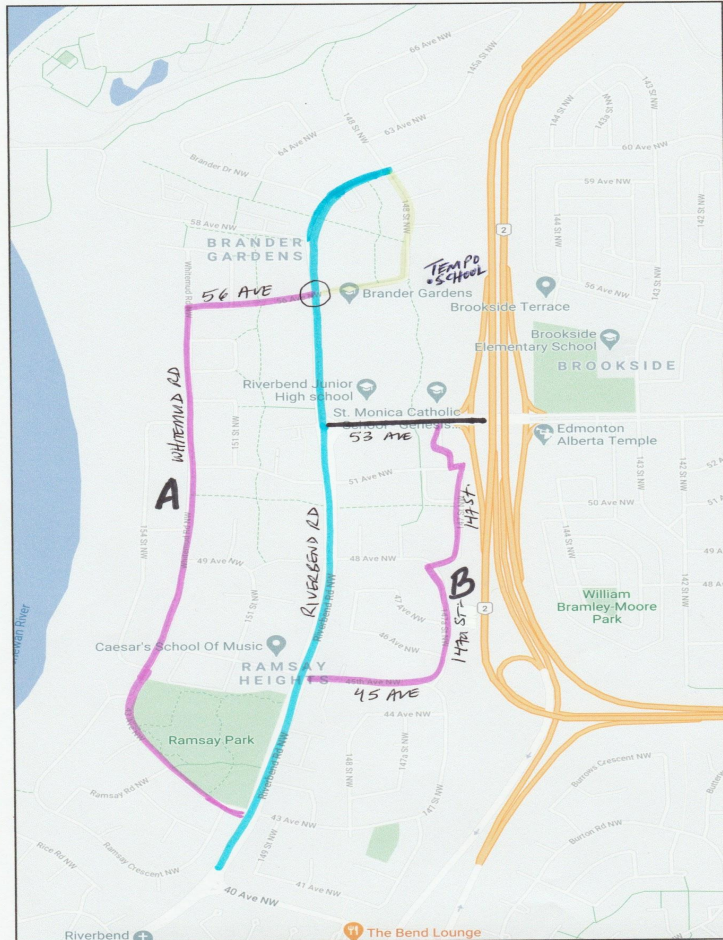
Brander Gardens and Ramsay Heights



- Blue - main road congestion
- Pink - alternate routes cutting through community
- Yellow - roadway sees significant traffic
- Circle - problem intersection



Brander Gardens and Ramsay Heights



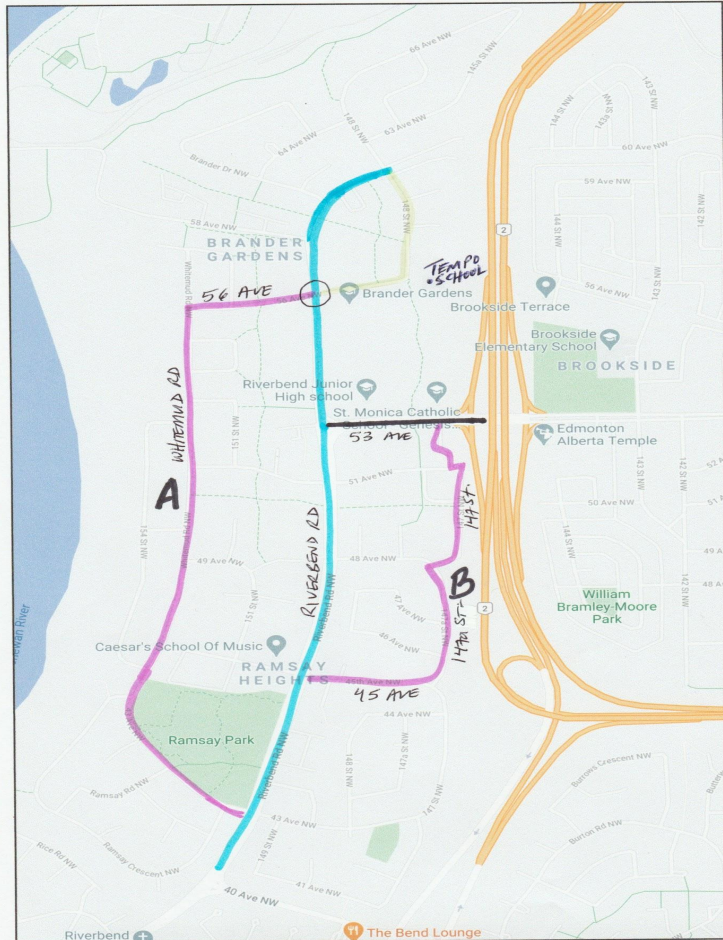
- Blue - main road congestion
- Pink - alternate routes cutting through community
- Yellow - roadway sees significant traffic
- Circle - problem intersection



As congestion increases, safe behaviours decline

- Speeding on side roads
- Cutting through the neighbourhoods
- Cars turning left onto Riverbend Road from 56th Ave as children crossing the street. Stopping just feet from where they are crossing and then proceeding as soon as they pass the vehicle.
- Parent and child(ren) darting through moving traffic to cross the street
- Cars blocking intersection at 56th Ave and Riverbend Road, making it impossible for pedestrians to safely cross (with heavy congestion)
- Illegal u-turns in the middle of the road (near Ramsay Park and the schools)

Brander Gardens and Ramsay Heights



- Blue - main road congestion
- Pink - alternate routes cutting through community
- Yellow - roadway sees significant traffic
- Circle - problem intersection