














3.4 - Hillview

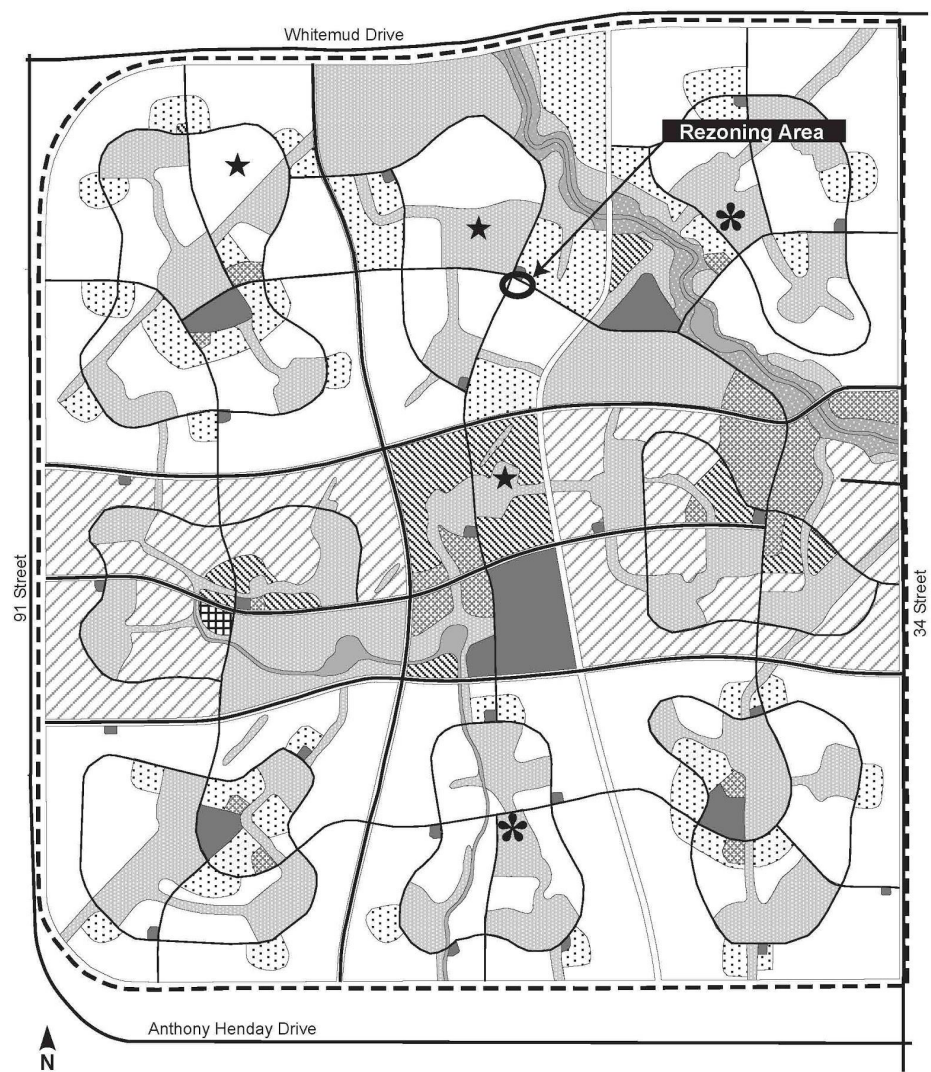
APPROVED
MILL WOODS DEVELOPMENT CONCEPT PLAN
(as amended)

-  Low Density Residential
-  Low/Medium Density Residential - Suitable Multiple Sites
-  Medium Density Residential
-  High Density Residential
-  Commercial

-  Commercial (Suitable Multiple Sites)
-  Institution
-  Open Space
-  Watercourse
-  Tree Growth

-  Outline Plan Boundary
-  Housing Opportunity for First Time Home buyers on Surplus School Site
-  Housing Opportunity for Seniors

Note:
Location of collector roads and configuration of stormwater management facilities are subject to minor revisions during subdivision and rezoning of the neighbourhood and may not be developed exactly as illustrated.





DC2 to DC2

RF5

RF1

US

AP

RA7

RF1

RF1

RF4

RF1

AP

RF4

Hill View Cres

50 St

3 3.4 - Hillview



DC2 to DC2

