





























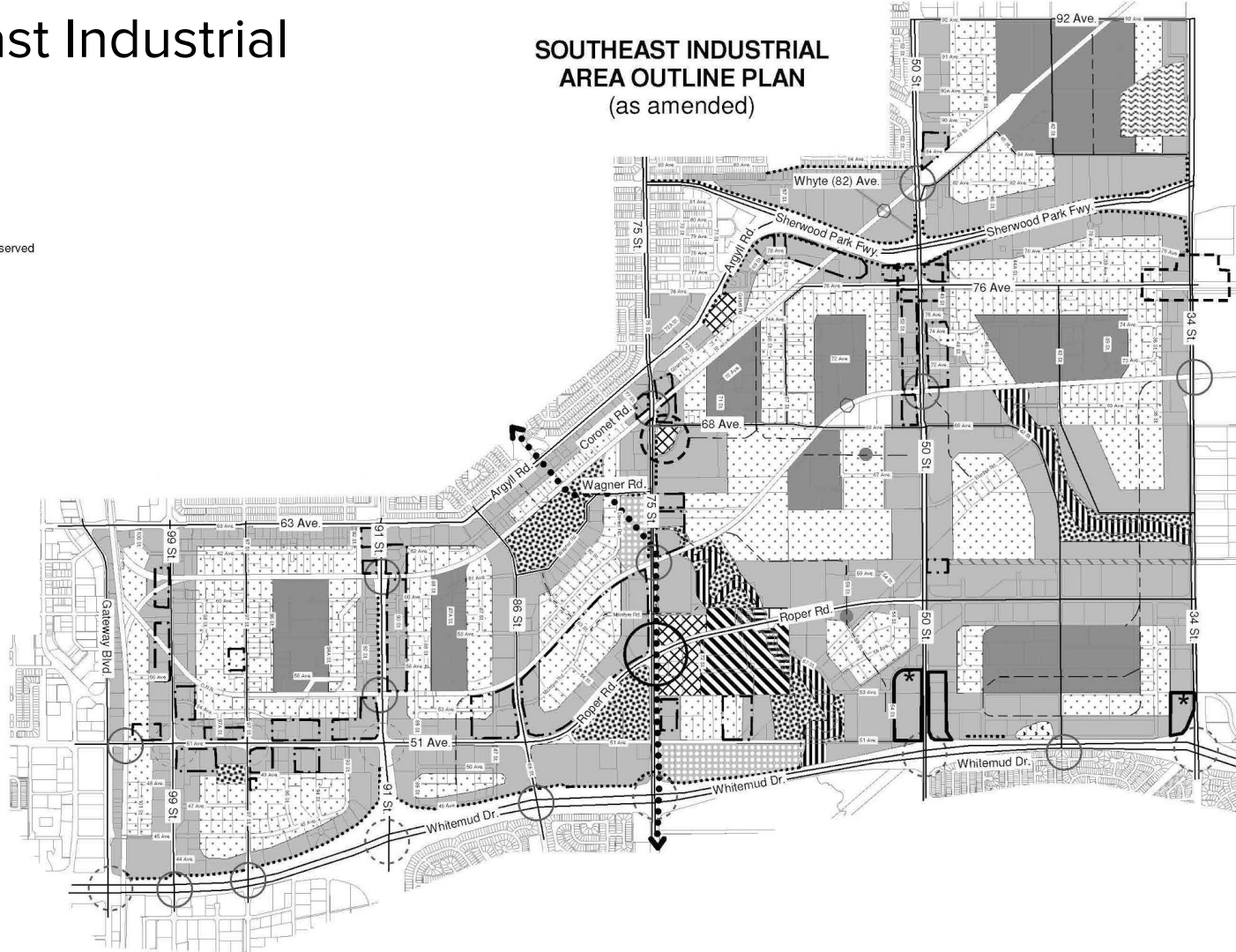


1 3.17 - Southeast Industrial































SOUTHEAST INDUSTRIAL AREA OUTLINE PLAN (as amended)

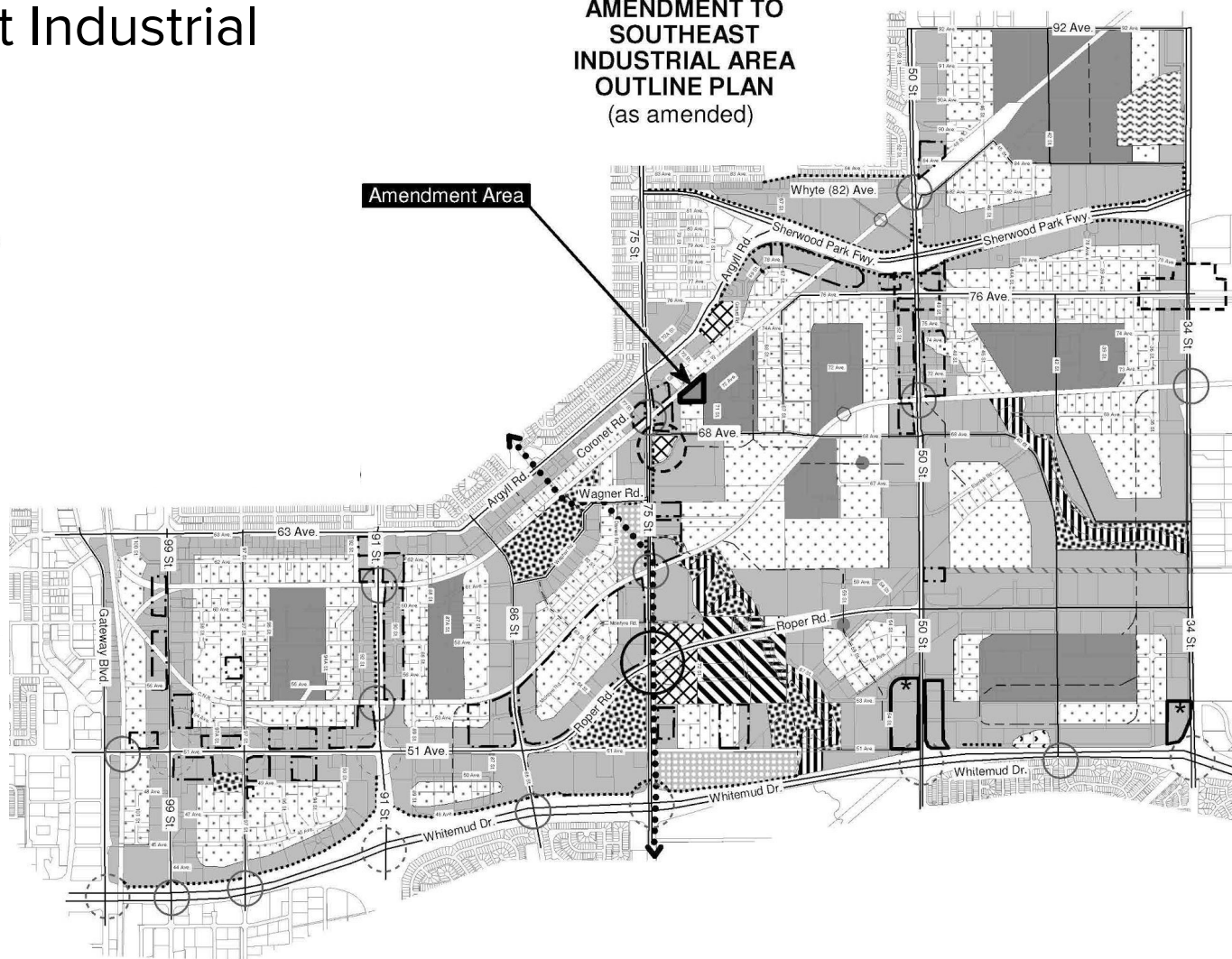
-  High Standard Industrial Development (M-1)
-  Medium Industrial Development (M-2)
-  Heavy Industrial Development (M-3)
-  Industrial Business Development
-  Commercial \ Industrial (Warehouse Sales)
-  Potential Future Recreation, Open Space or Industrial Business
-  Metropolitan Recreation Zone (Along Mill & Fulton Creeks)
-  Proposed Recreation Areas, Facilities or Natural Features to be Preserved
-  Environmentally Sensitive Area
-  Significant Natural Area
-  Natural Area
-  Special Screening Landscaping & Buffering Required
-  Proposed Major Walkway / Bikeway
-  Other Possible Walkway / Bikeway Alignments
-  Proposed Grade Separation
-  Proposed Interchange
-  Commercial Service Centre
-  Industrial \ Commercial Service Centre
-  Proposed Major Service Centre - General Location
-  Proposed Secondary Service Centre - Preferred Location
-  Proposed Secondary Service Centre - Alternate Location
-  Proposed Edmonton Power R.O.W.
-  Railway Interswitching Limit
-  4 Mile Limit on Proposed Spur Track
-  Area Requiring Upgrading or Special Attention
(Existing Development Incompatible with Proposed Land Use)
-  Proposed Roadways
-  Stormwater Management Facility
-  Urban Transit Facility
-  Transit Oriented Service Centre
-  Valley Line LRT



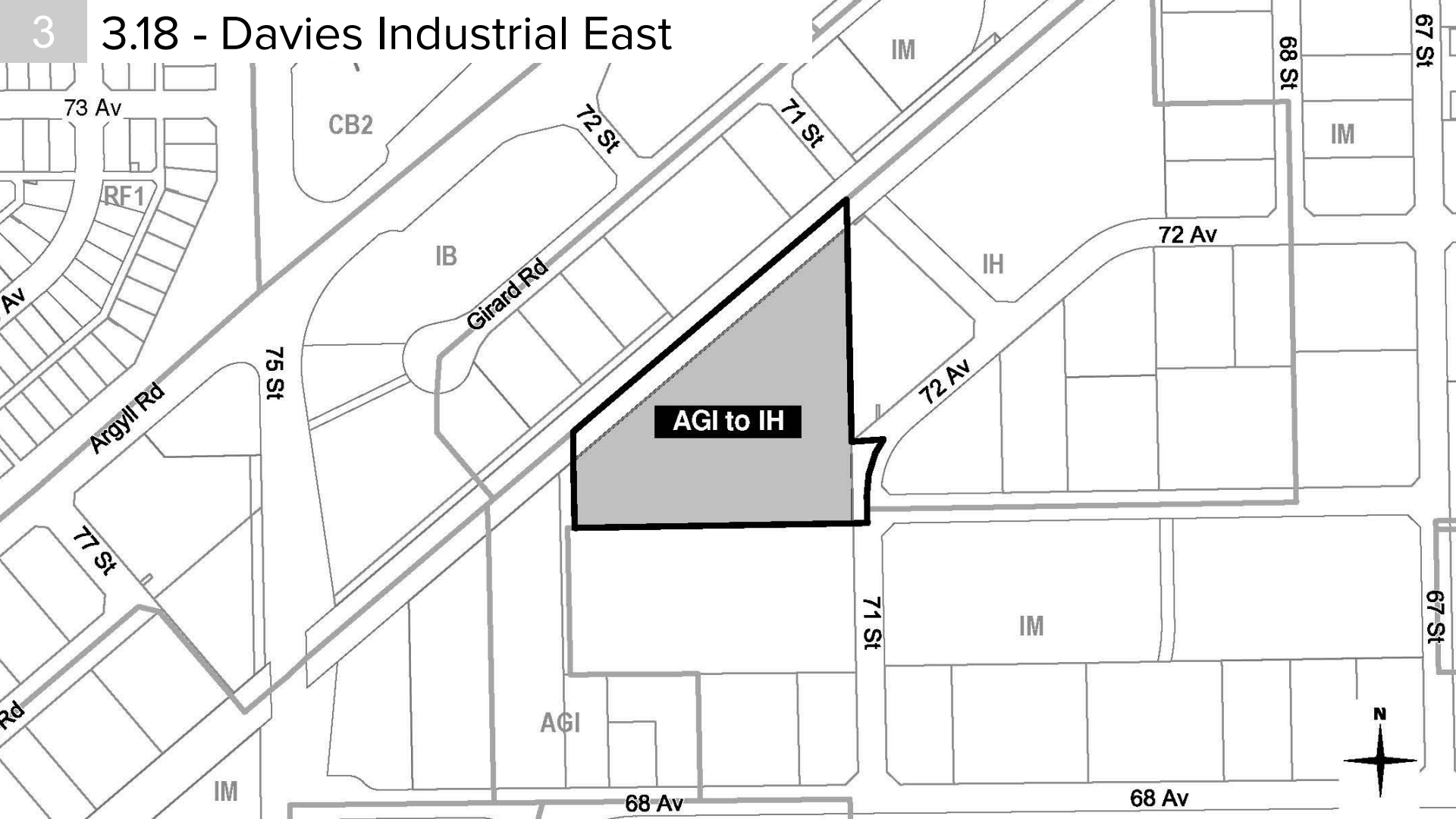
2 3.17 - Southeast Industrial

AMENDMENT TO SOUTHEAST INDUSTRIAL AREA OUTLINE PLAN (as amended)

-  High Standard Industrial Development (M-1)
-  Medium Industrial Development (M-2)
-  Heavy Industrial Development (M-3)
-  Industrial Business Development
-  Commercial \ Industrial (Warehouse Sales)
-  Potential Future Recreation, Open Space or Industrial Business
-  Metropolitan Recreation Zone (Along Mill & Fulton Creeks)
-  Proposed Recreation Areas, Facilities or Natural Features to be Preserved
-  Environmentally Sensitive Area
-  Significant Natural Area
-  Natural Area
-  Special Screening Landscaping & Buffering Required
-  Proposed Major Walkway / Bikeway
-  Other Possible Walkway / Bikeway Alignments
-  Proposed Grade Separation
-  Proposed Interchange
-  Commercial Service Centre
-  Industrial \ Commercial Service Centre
-  Proposed Major Service Centre - General Location
-  Proposed Secondary Service Centre - Preferred Location
-  Proposed Secondary Service Centre - Alternate Location
-  Proposed Edmonton Power R.O.W.
-  Railway Interswitching Limit
-  4 Mile Limit on Proposed Spur Track
-  Area Requiring Upgrading or Special Attention
(Existing Development Incompatible with Proposed Land Use)
-  Proposed Roadways
-  Stormwater Management Facility
-  Urban Transit Facility
-  Transit Oriented Service Centre
-  Valley Line LRT



3 3.18 - Davies Industrial East



4 3.18 - Davies Industrial East



AGI to IH



Aerial Image captured May 2019