

# Exhibition Lands Planning Framework

Edmonton

Bylaws 19267, 19269, 19270, 19271,  
19272, and 19273

Stephanie McCabe - Deputy City Manager  
Shauna Kuijper - Acting Director

# *Exhibition Lands Planning Framework*





# Policy Context

## Urban Places

Incorporate *viable and creative ideas* for redevelopment to leverage the site's scale, location and assets.

Foster *compact urban development*.

## Climate Resilience

Advance the *sustainability and resilience* of our environment.

Support all *transportation choices*.

## Regional Prosperity

Support neighbourhood, city and regional *economic development*.

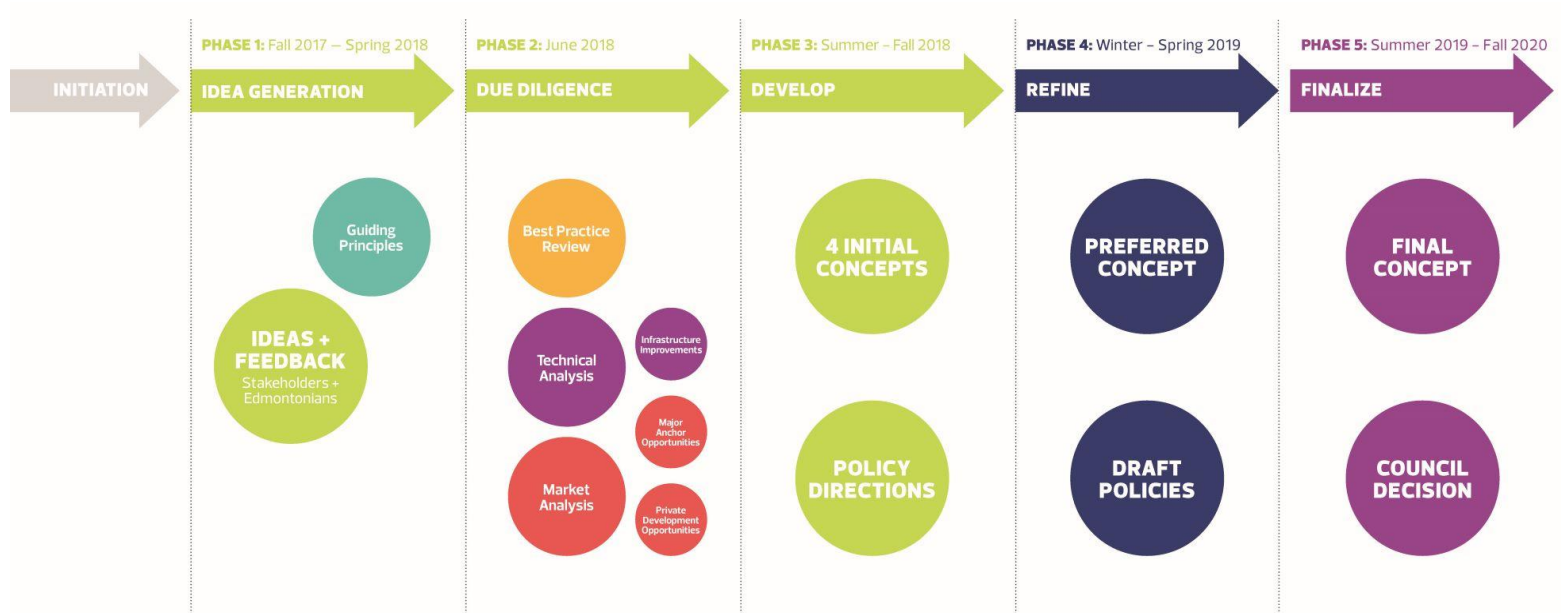
Ensure responsible *return on public investment*.

## Healthy City

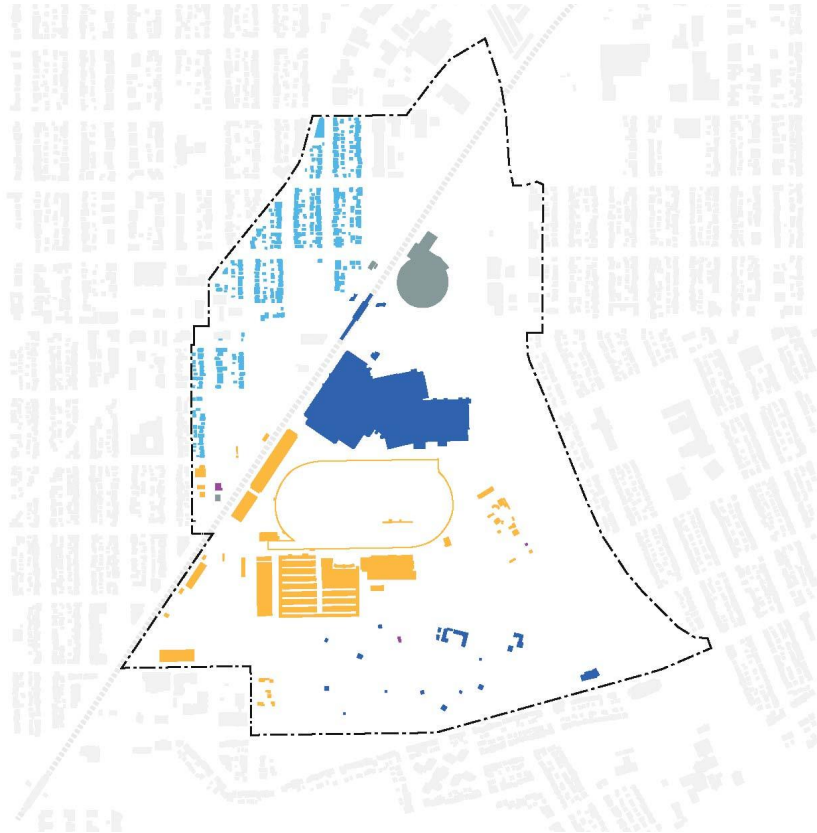
Contribute to the *social, physical and mental well-being* of residents and all Edmontonians.

Celebrate local *history, heritage and cultures*.

# Planning Framework Preparation Process



# Current development



# Planning Framework Preparation Process



FALL - SPRING 2017



SPRING 2018



JUNE 2018



FALL 2018

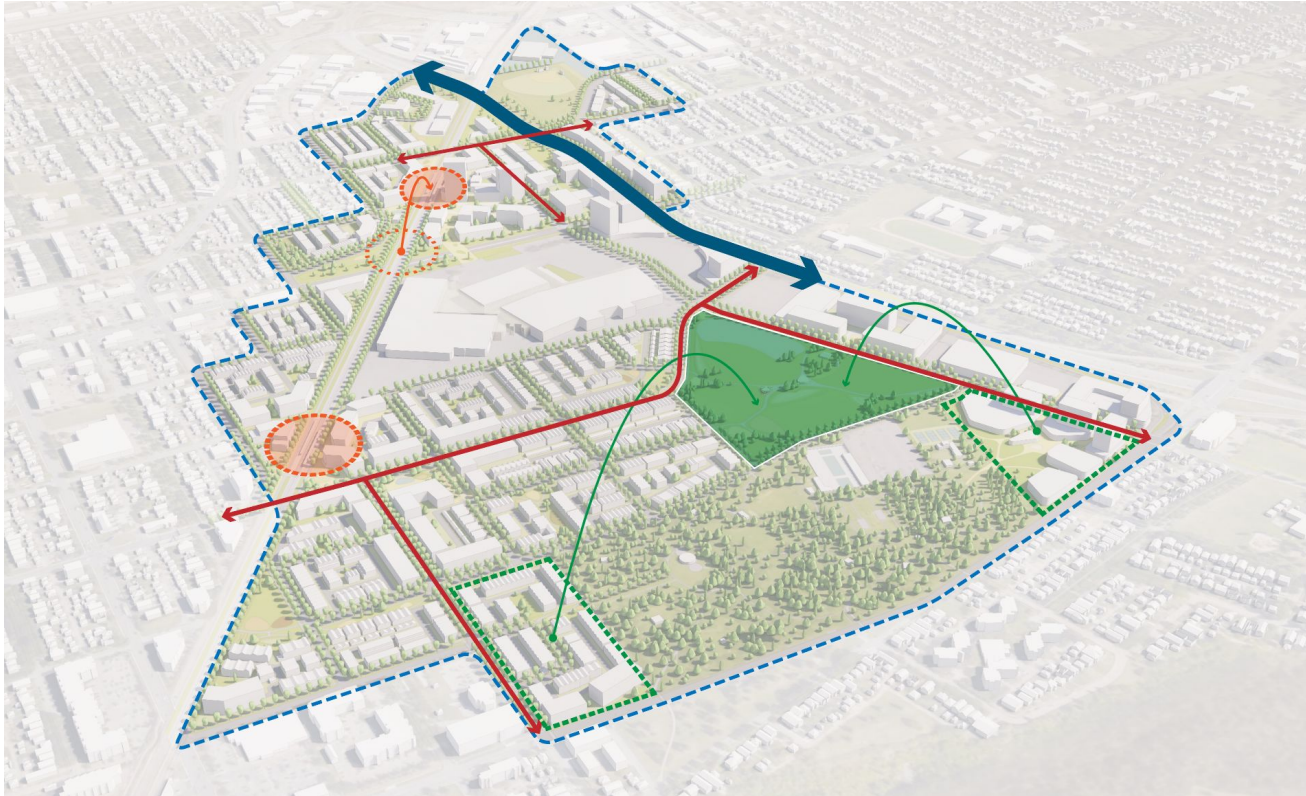


JUNE 2019

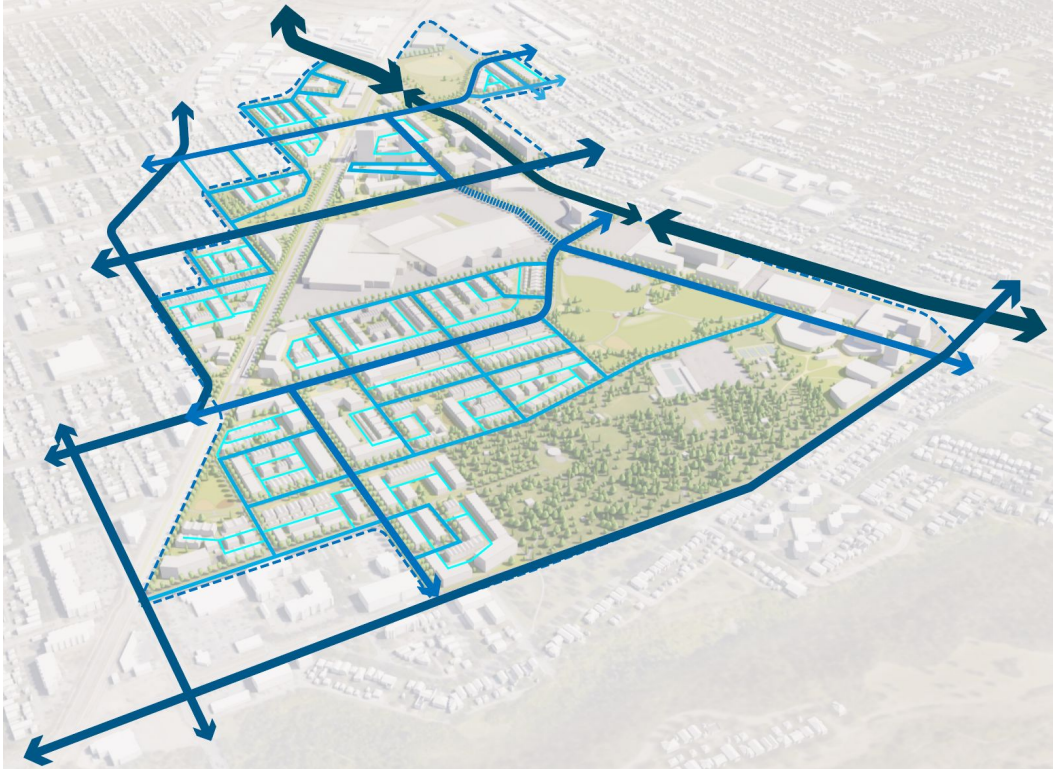




## Key elements



# Mobility



- LANE / PRIVATE ROAD
- LOCAL STREET
- COLLECTOR STREET
- ARTERIAL STREET
- SKELETAL STREET

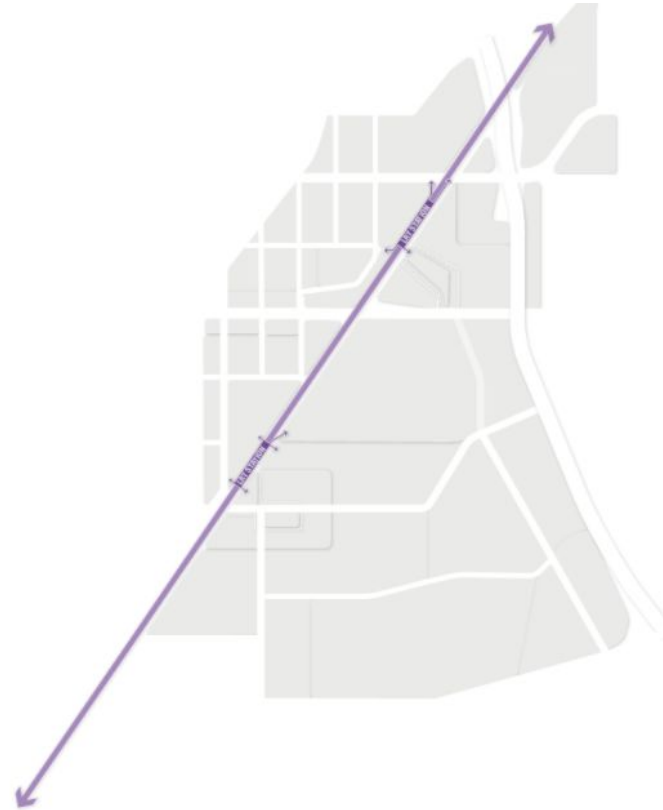
# LRT Stations



**New LRT Station at 115 Avenue**



**New LRT Station at 119 Avenue to replace Coliseum Station**





## *Fine grained right-of-way network*





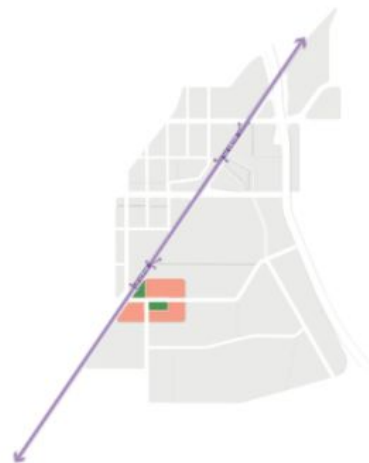
# Relinking Wayne Gretzky Drive



# *Transit Villages*

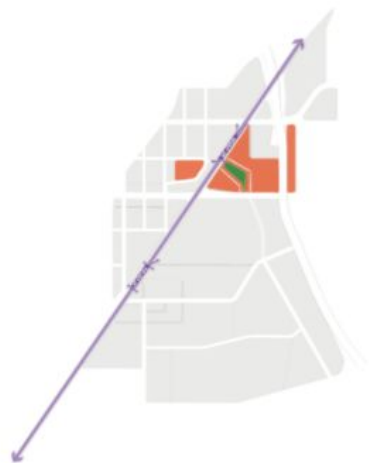
## South

- Mixed use (commercial/residential), mid-low rise apartment
- 4-6 storeys
- ground floor active commercial along plazas



## North

- Mixed use mid-rise apartment, low-high rise apartment
- 4-12 storeys (unless existing zoning allows higher)
- ground floor active commercial along plazas



# Ground Oriented Residential

- Low-rise apartment, stacked row housing, townhouses, row housing, semi-detached, duplex, single detached
- must achieve 50 units / ha
- 2-6 storeys
- neighbourhood commercial





# Anchors





## *Civic/Education Anchor*

- Campus buildings, student housing / apartments, cultural and recreation facilities
- 2–12 storeys
- Interfacing recreational/community uses with Borden Park



## *Employment Anchor*

- Office / employment campus, training / testing facilities
- No max height
- Must have urban interface along mixed-use collectors



# Open Space





# *LRT Landing Spaces and Urban Plazas*




# *Greenway Links and Amenity Nodes*

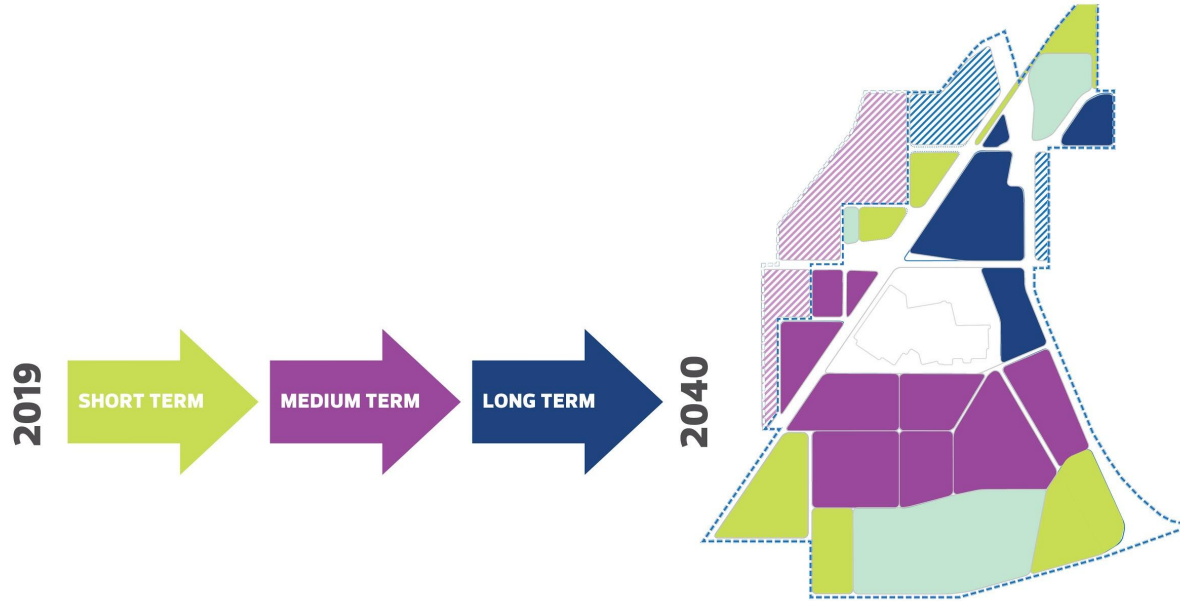




# Expanded Borden Park

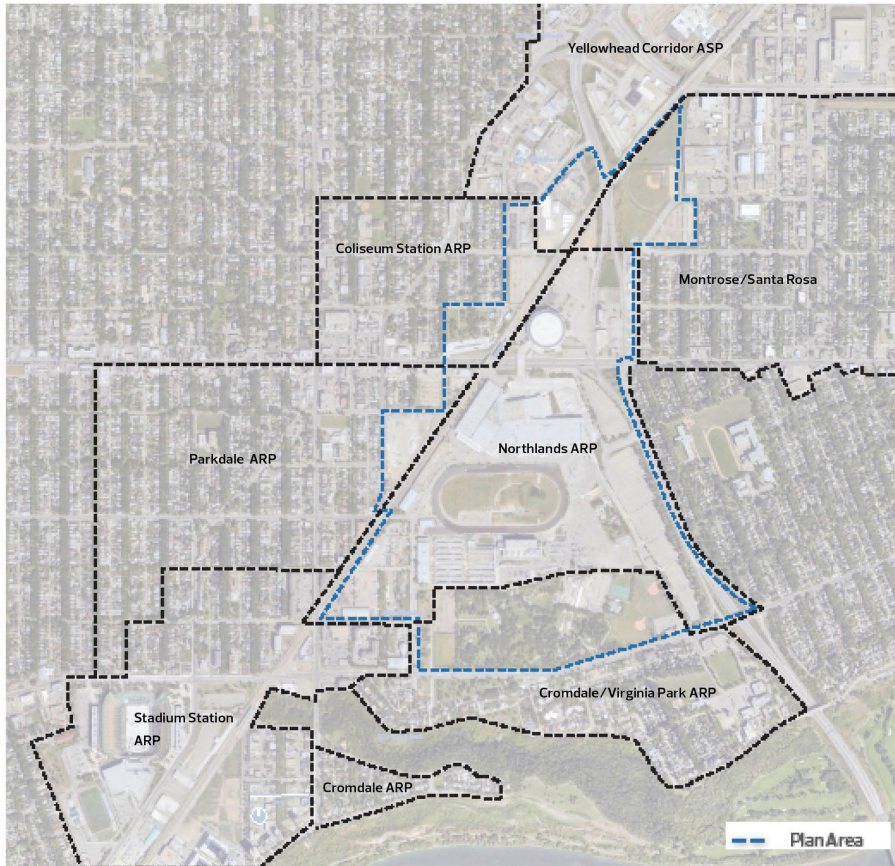


# Project phasing

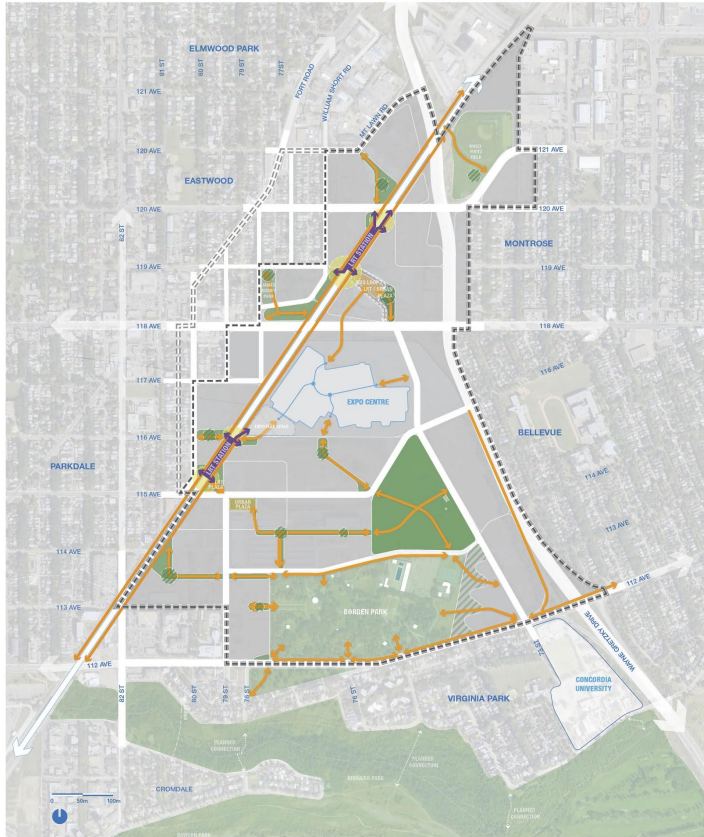


**Thank you.**

**Edmonton**



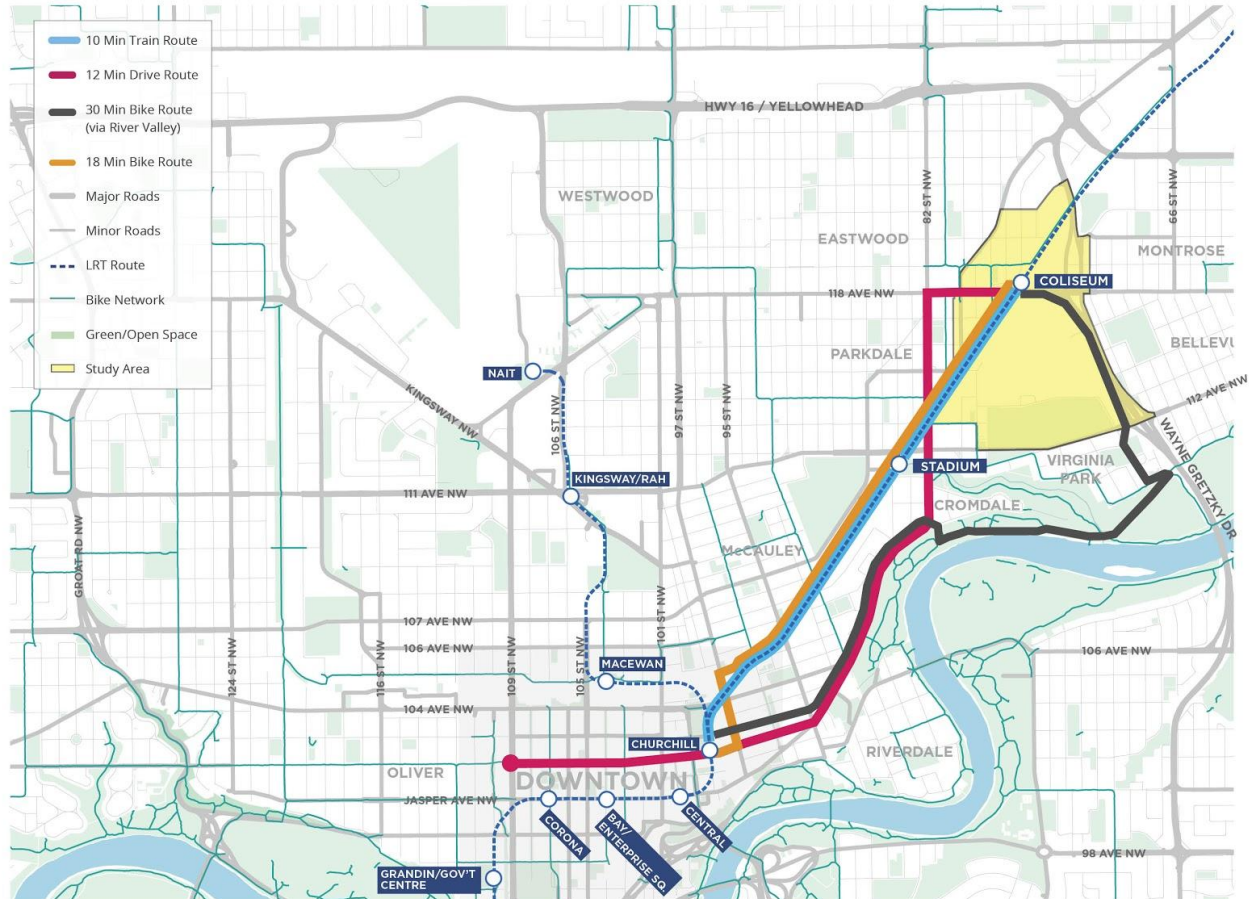




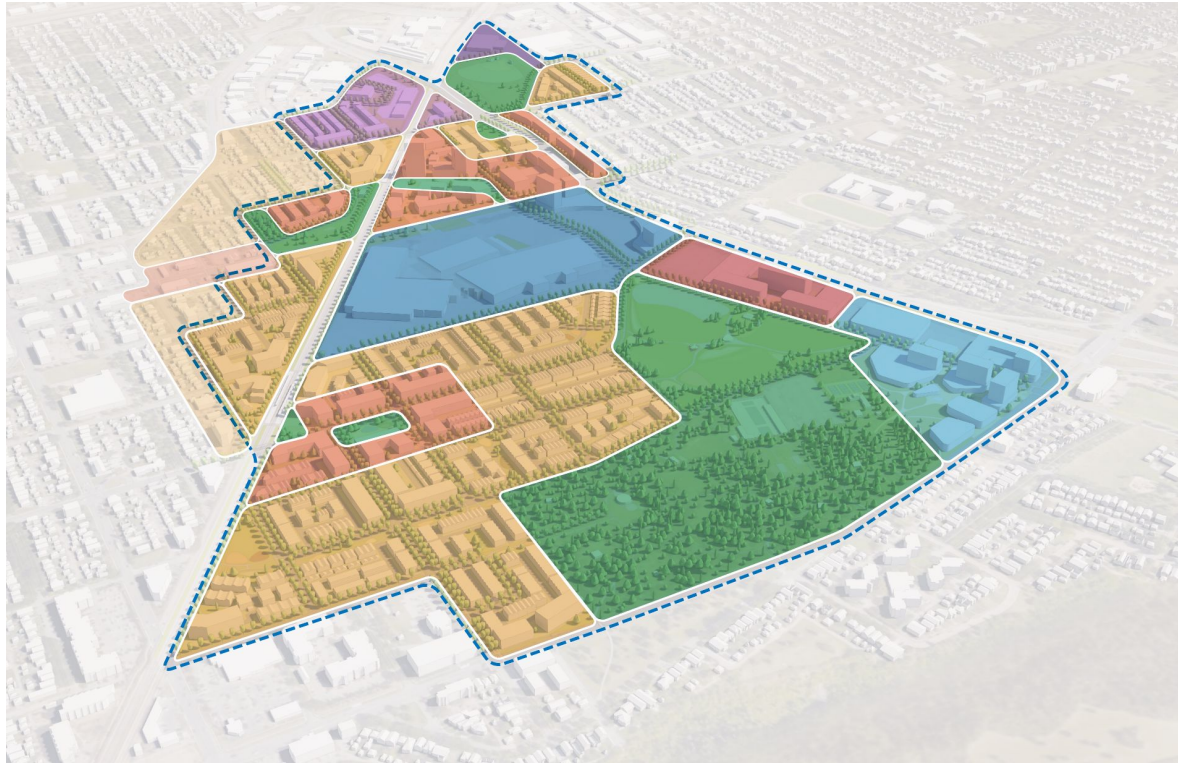
- |   |  |  |
|---|--|--|
|  Existing Park Spaces                  |  Transit Village Urban Plazas     |  Plan Area  |
|  Potential New Park Spaces & Greenways |  Community Amenities Nodes        |  Study Area |
|  LRT Station Landing Spaces            |  Shared Pathway Connections       |  |
|   |  At-Grade LRT Station Crossings |  |



# Location



# Land Use



## Land Use Area

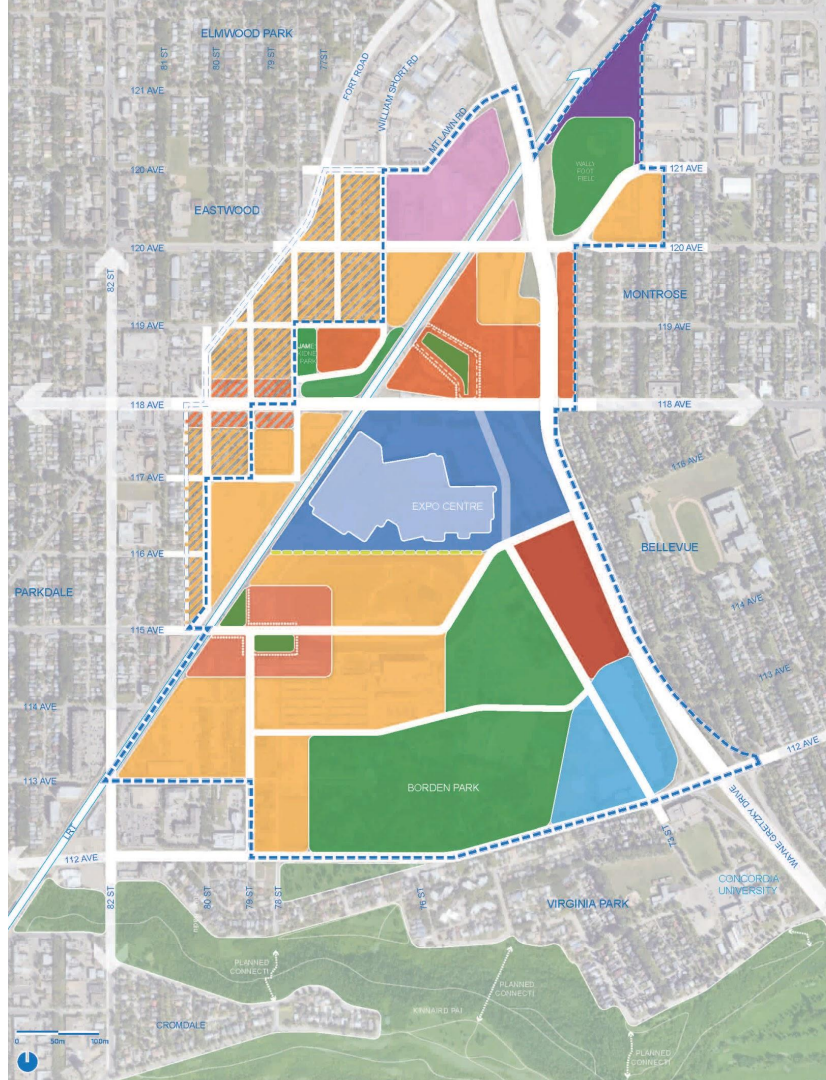
- Mixed Use Transit Village Node - South
- Mixed Use Transit Village Node - North
- Ground Oriented Residential
- Employment Anchor
- Civic / Education Anchor
- EXPO Centre
- Industrial Transition
- Infill Areas
- Open Space
- LRT Cleaning and Storage Facility

## *Industrial transition*

- Warehouse / studio, live-work, row house, stacked row house, low rise apartment
- 2-6 storeys















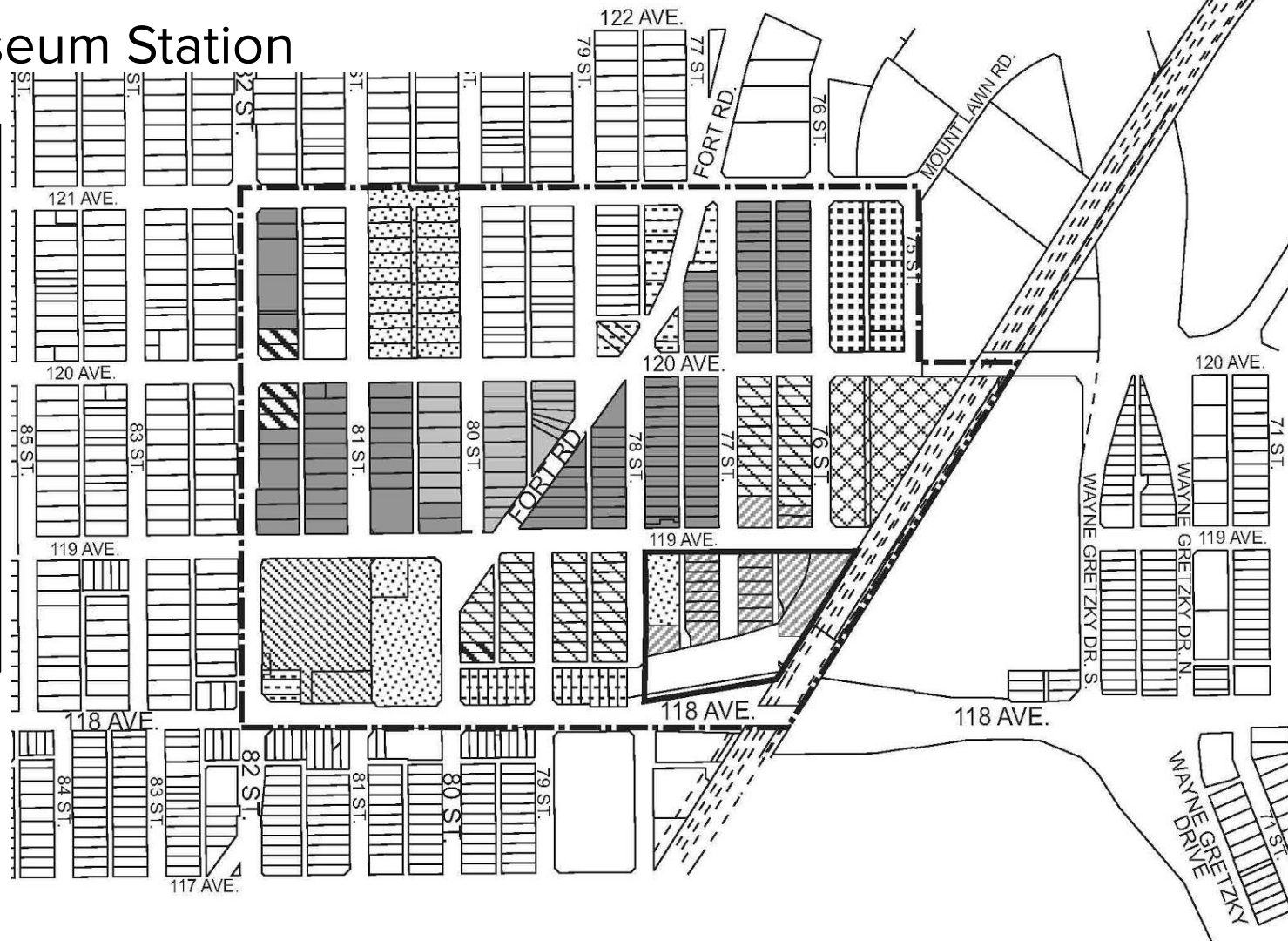
# 3.12 - Edmonton Northlands/ Edm Exhibition Lands Planning Framework














# 28 3.13 - Coliseum Station

-  Family (Low Density)
-  Multiple family (Low Density)
-  Low rise apartment
-  Medium rise apartment
-  High rise apartment
-  Mixed residential/comprehensive development including transit and parking uses
-  Surface parking for coliseum
-  Site specific commercial
-  Convenience commercial
-  General commercial
-  Industrial
-  Urban services (schools, parks, churches, institutions, utilities)

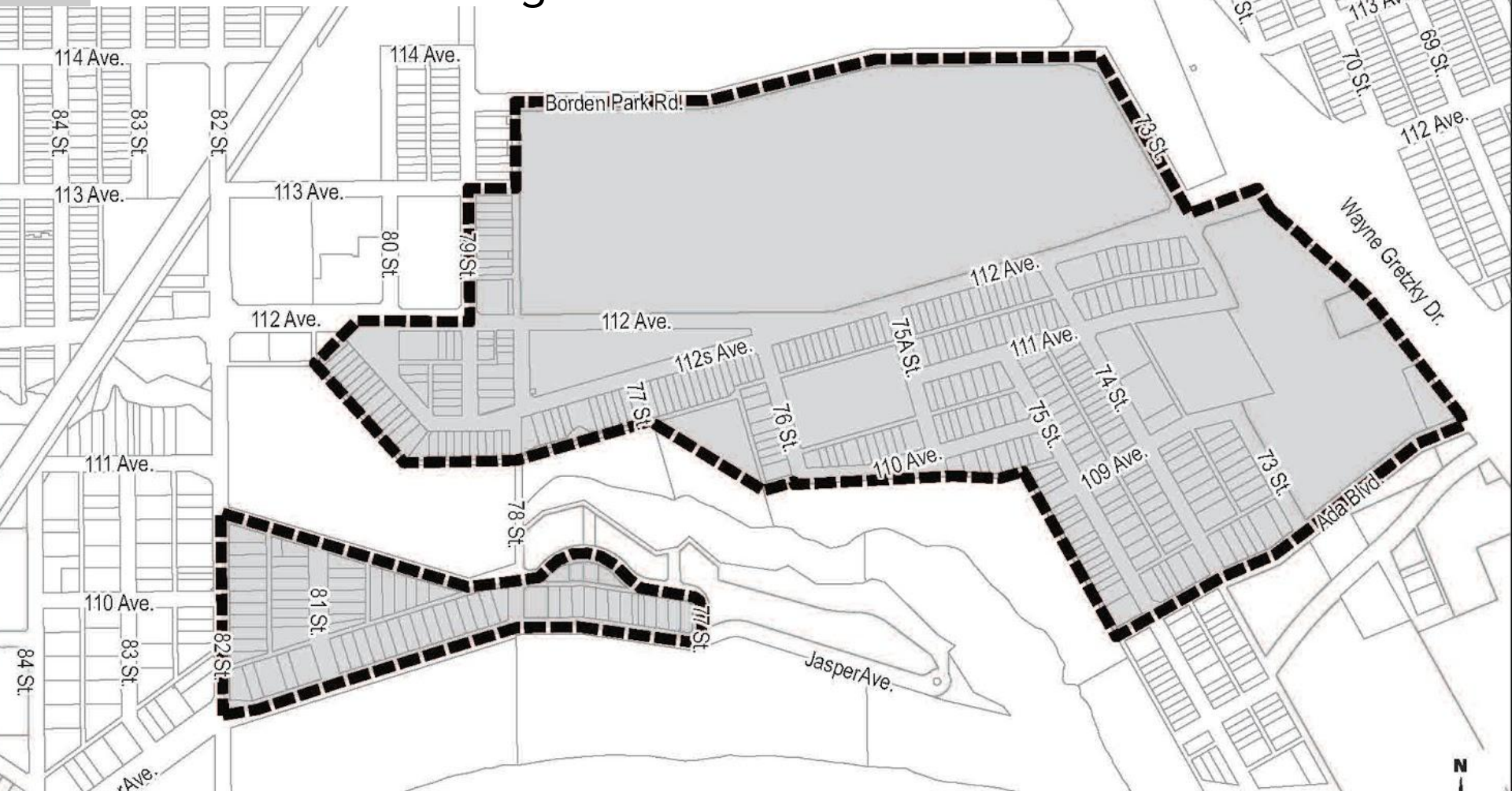


# 3.13 - Coliseum Station

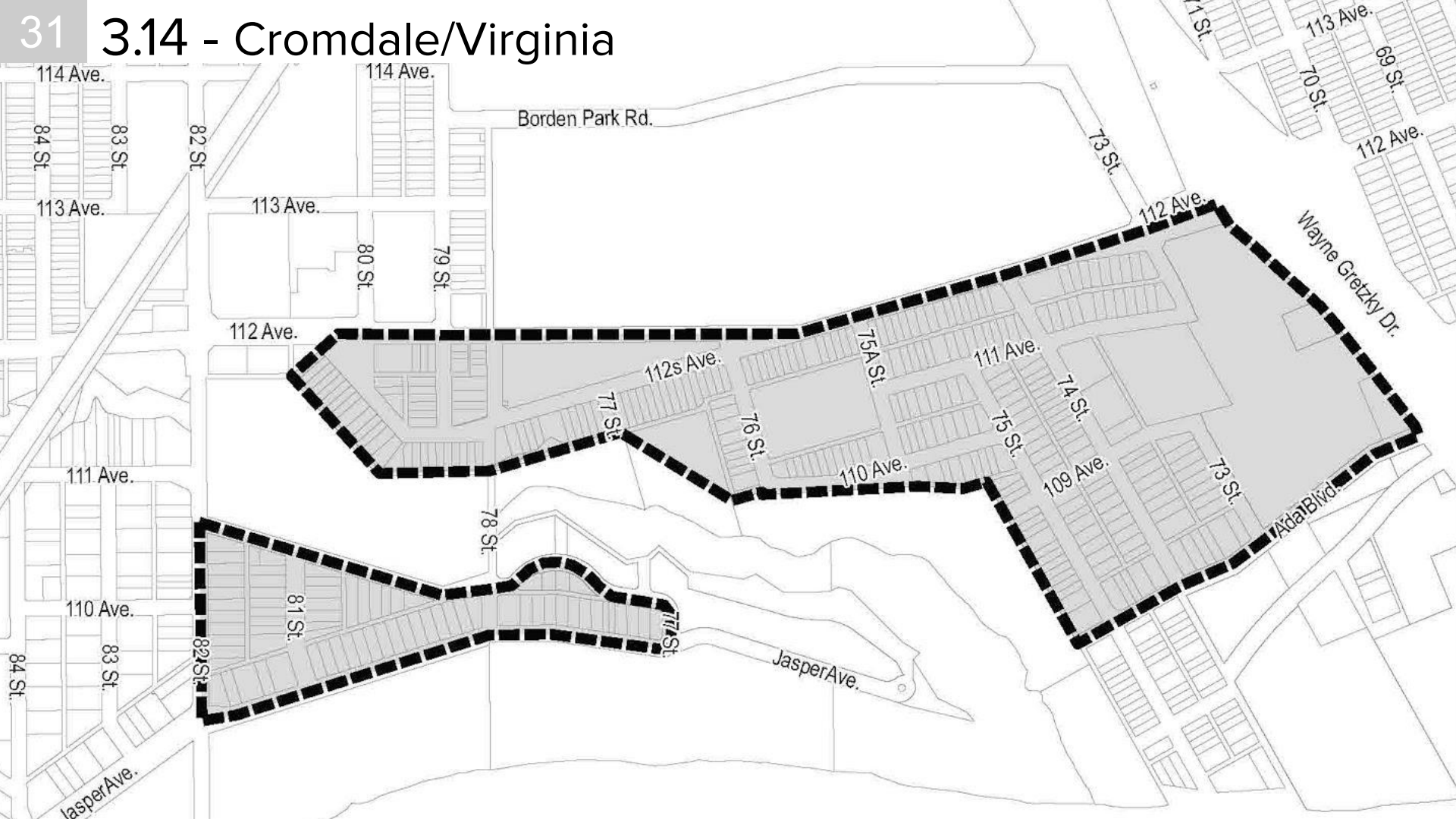
	Family (Low Density)
	Multiple family (Low Density)
	Low rise apartment
	Medium rise apartment
	High rise apartments
	Site specific commercial
	Convenience commercial
	General commercial
	Urban services (schools, parks, churches, institutions, utilities)



# 30 3.14- Cromdale/Virginia

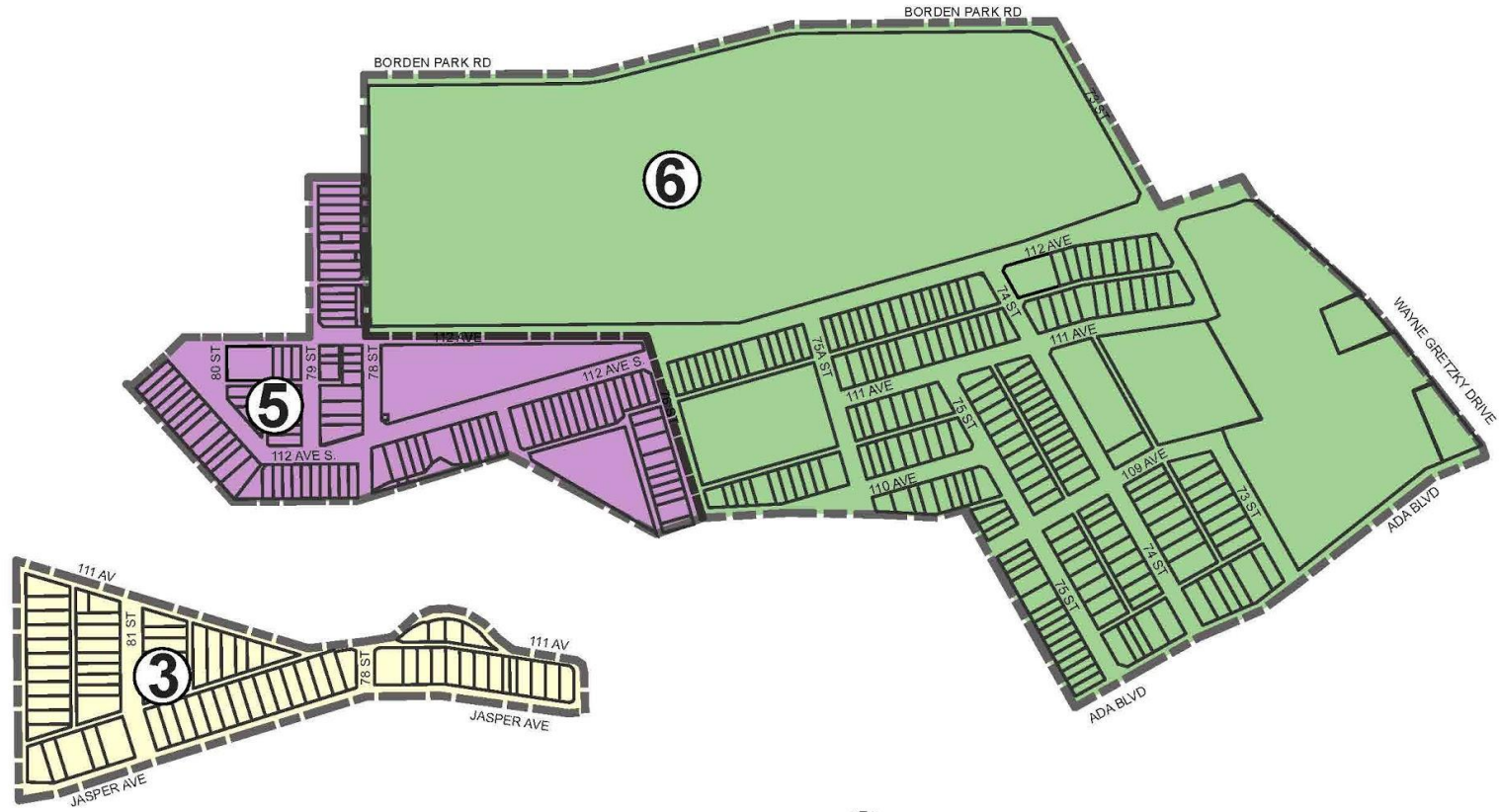


# 31 3.14 - Cromdale/Virginia

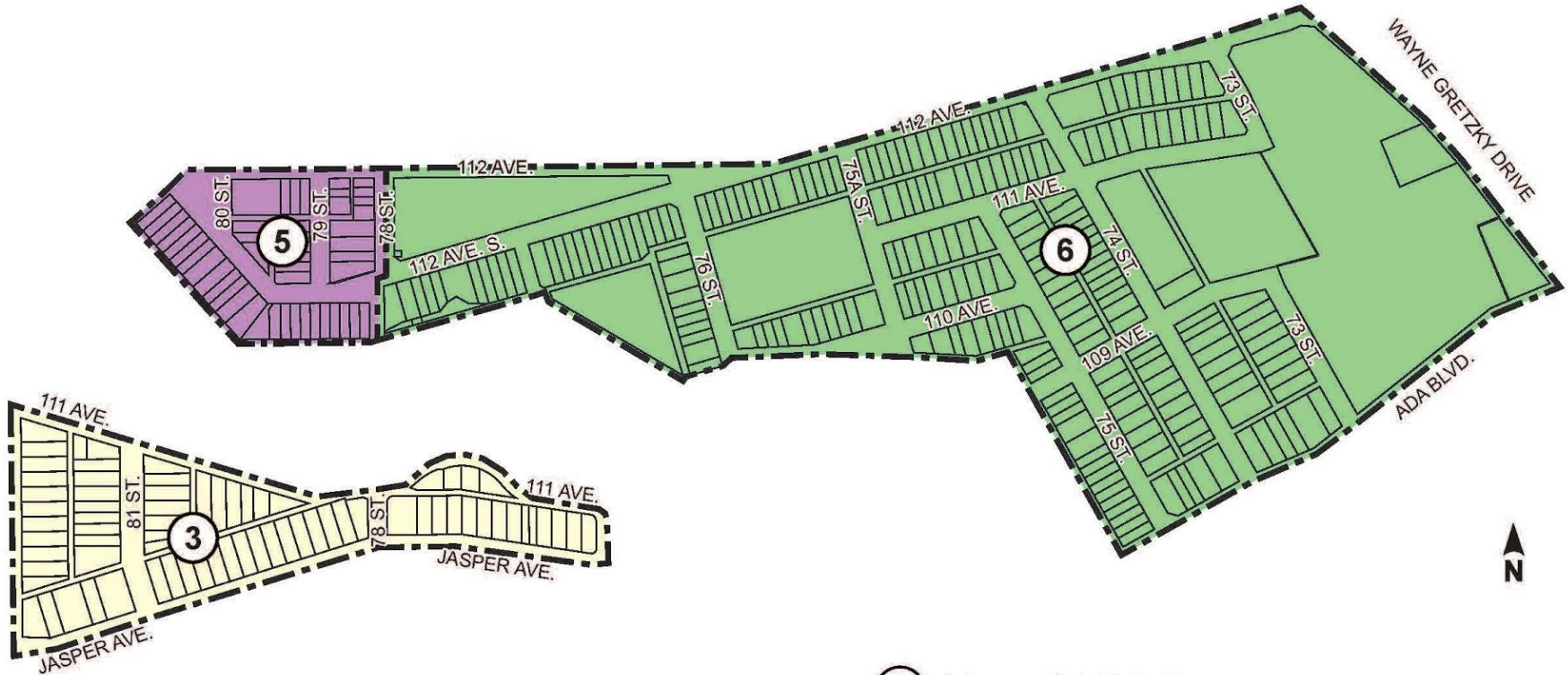




# 3.14 - Cromdale/Virginia



- ③ Viewpoint Sub Area
- ⑤ Cromdale South Sub Area
- ⑥ Virginia Park Sub Area



- 3 Viewpoint Sub Area
- 5 Cromdale South Sub Area
- 6 Virginia Park Sub Area

# 34 3.14 - Cromdale/Virginia



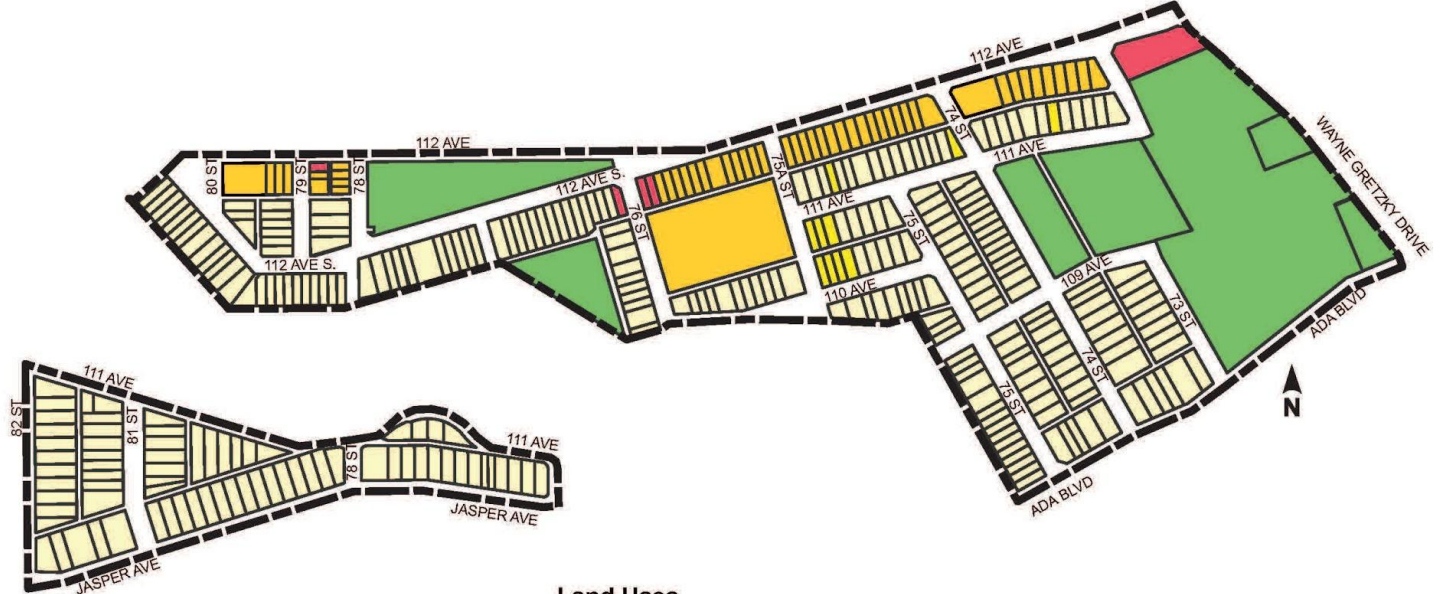
## Land Uses

- Family (low density)
- Multiple Family
- Low Rise Apartments

- Urban Services (schools, parks, churches, institutions, utilities)
- Convenience Commercial

Schedule C  
Proposed Land Uses

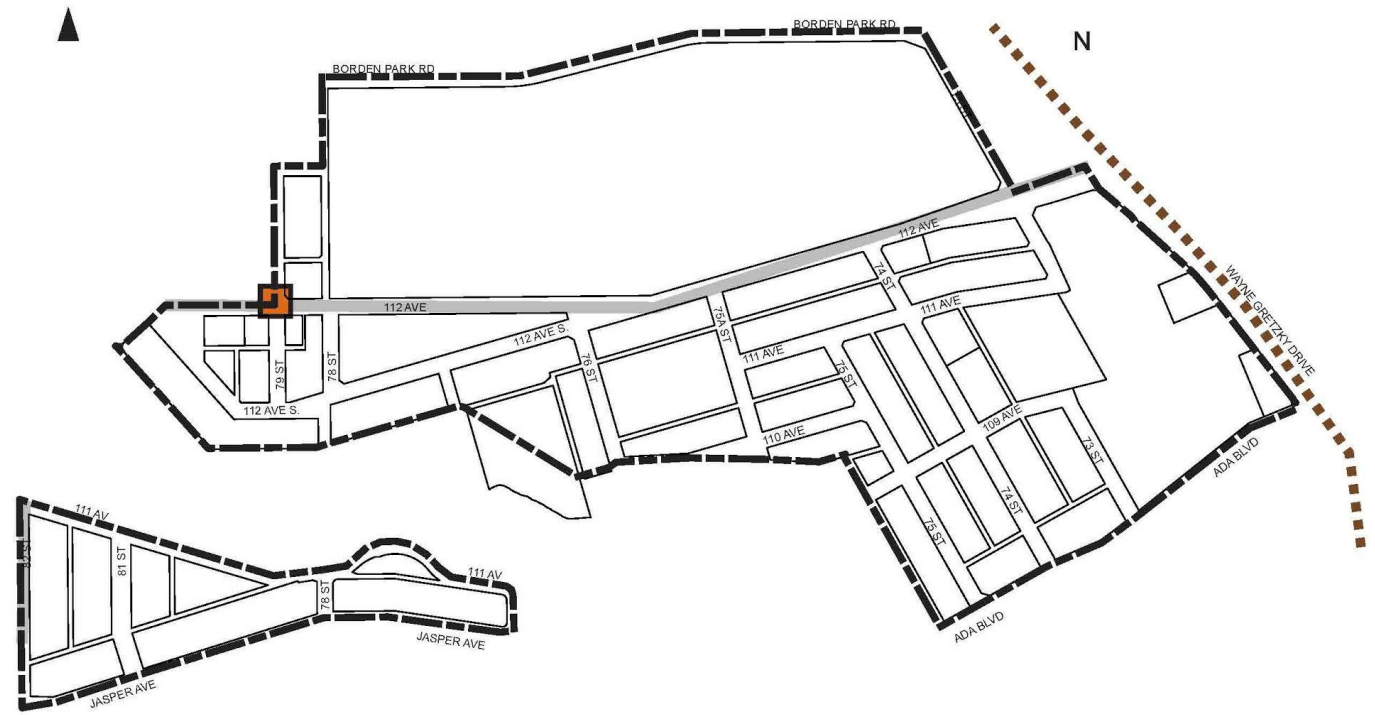




**Land Uses**

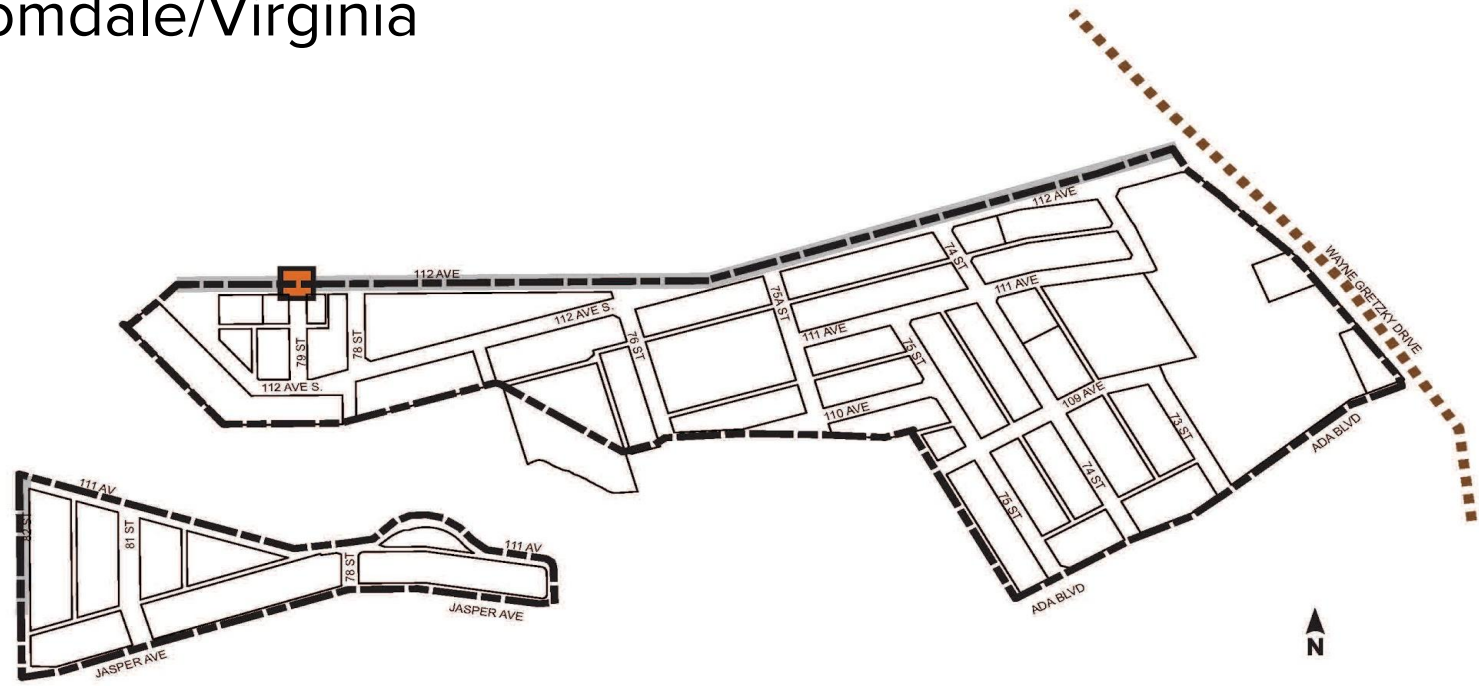
- Family (low density)
- Multiple Family
- Low Rise Apartments
- Urban Services (schools, parks, churches, institutions, utilities)
- Mixed Residential/Commercial Development
- Convenience Commercial

# 36 3.14 - Cromdale/Virginia



- Arterials (existing)
- Major Road / Intersection Improvements
- ⋯ Truck Routes

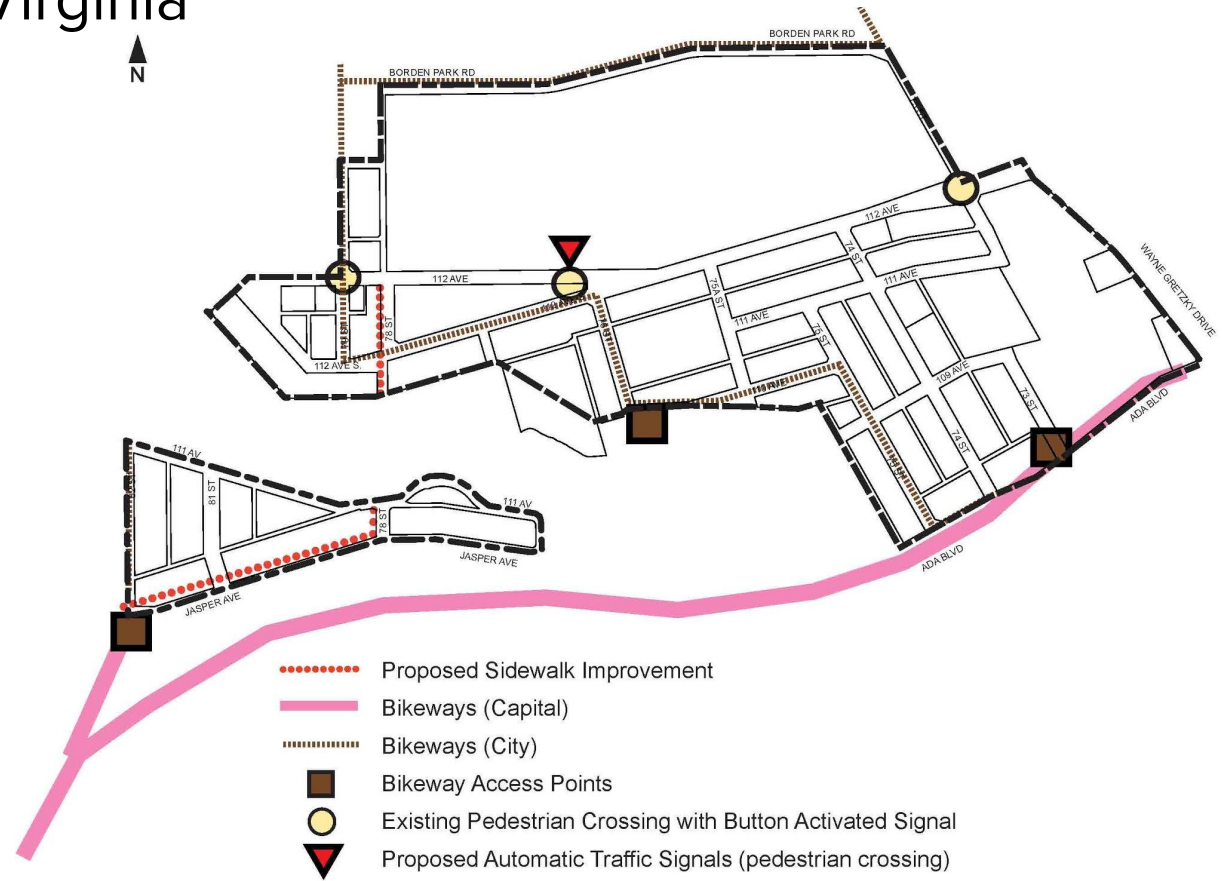
# 37 3.14 - Cromdale/Virginia



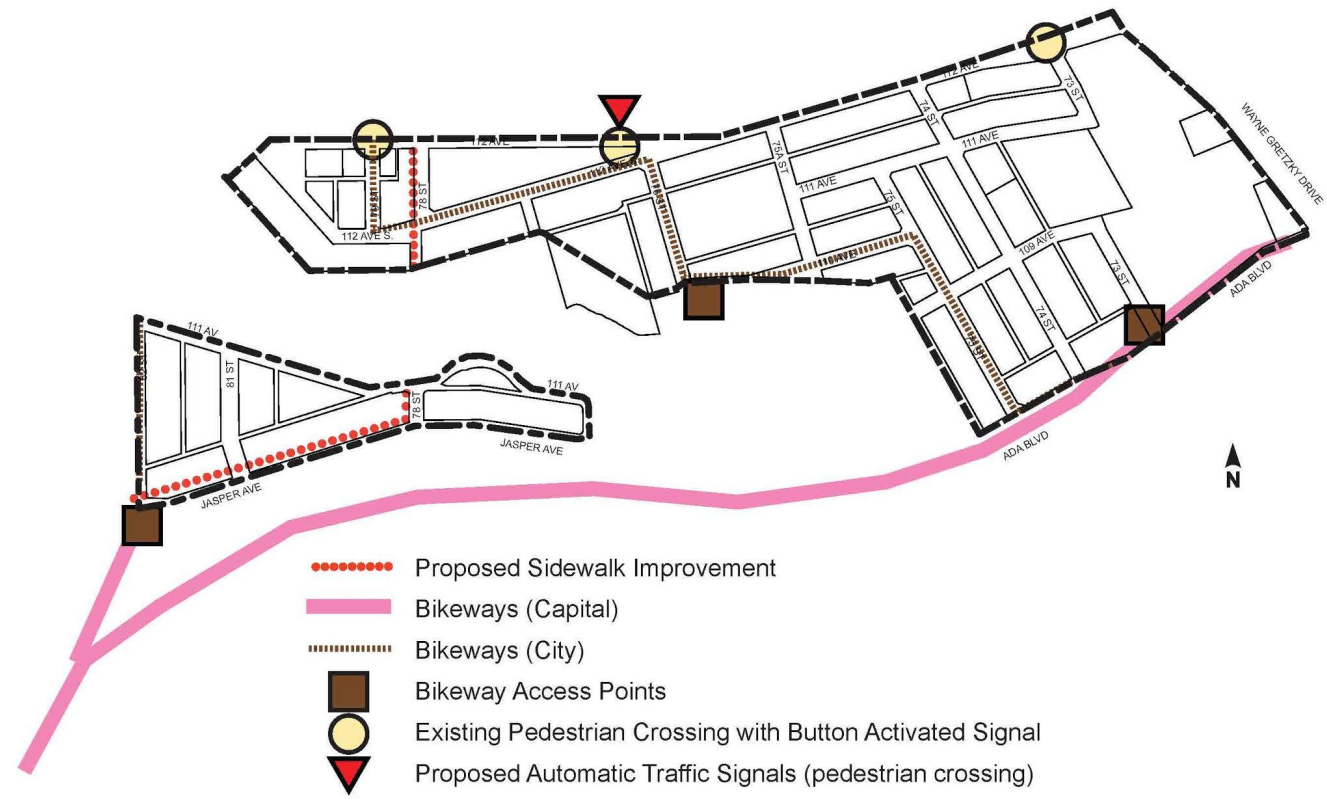
- Arterials (existing)
- Major Road / Intersection Improvements
- Truck Routes



# 38 3.14 - Cromdale/Virginia

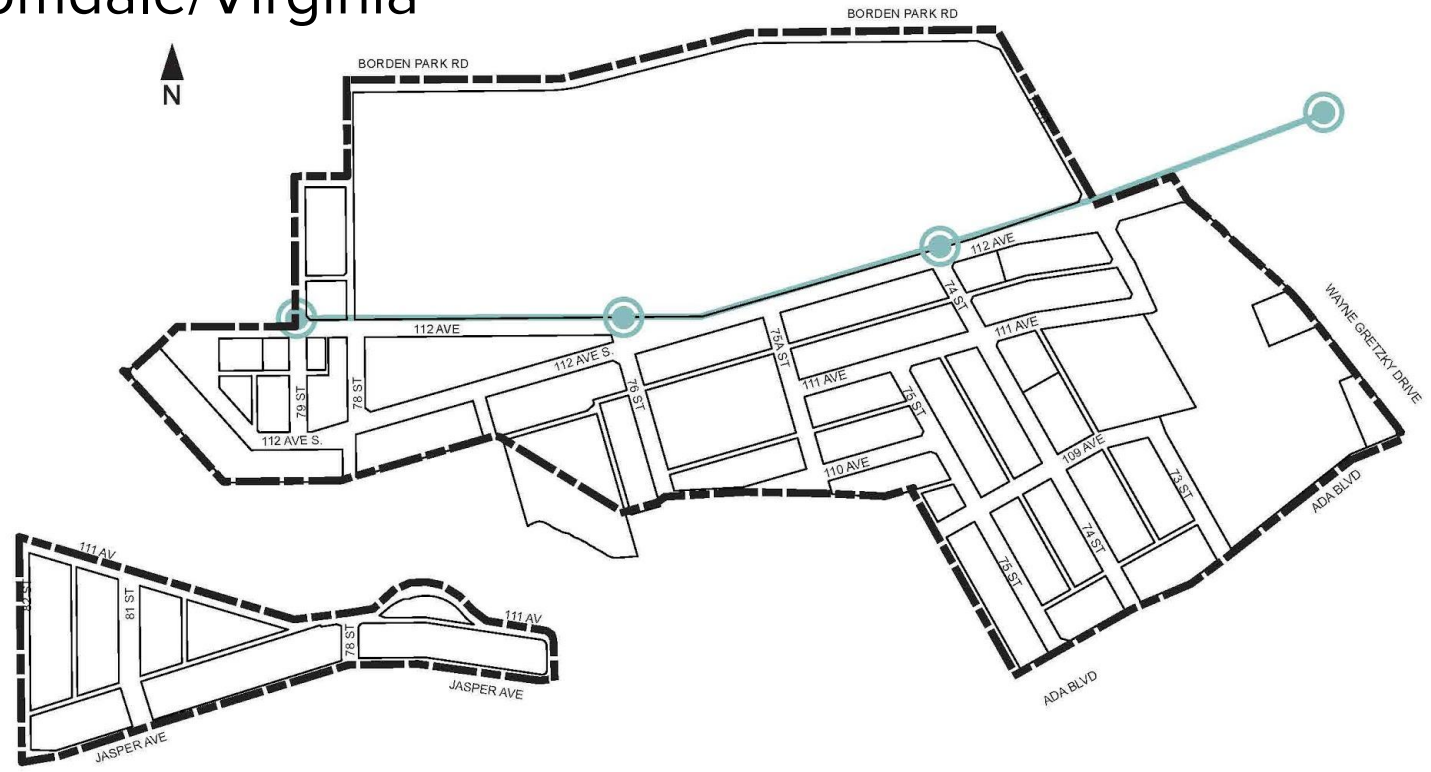


Schedule E  
Proposed Pedestrian and Bicycle Circulation



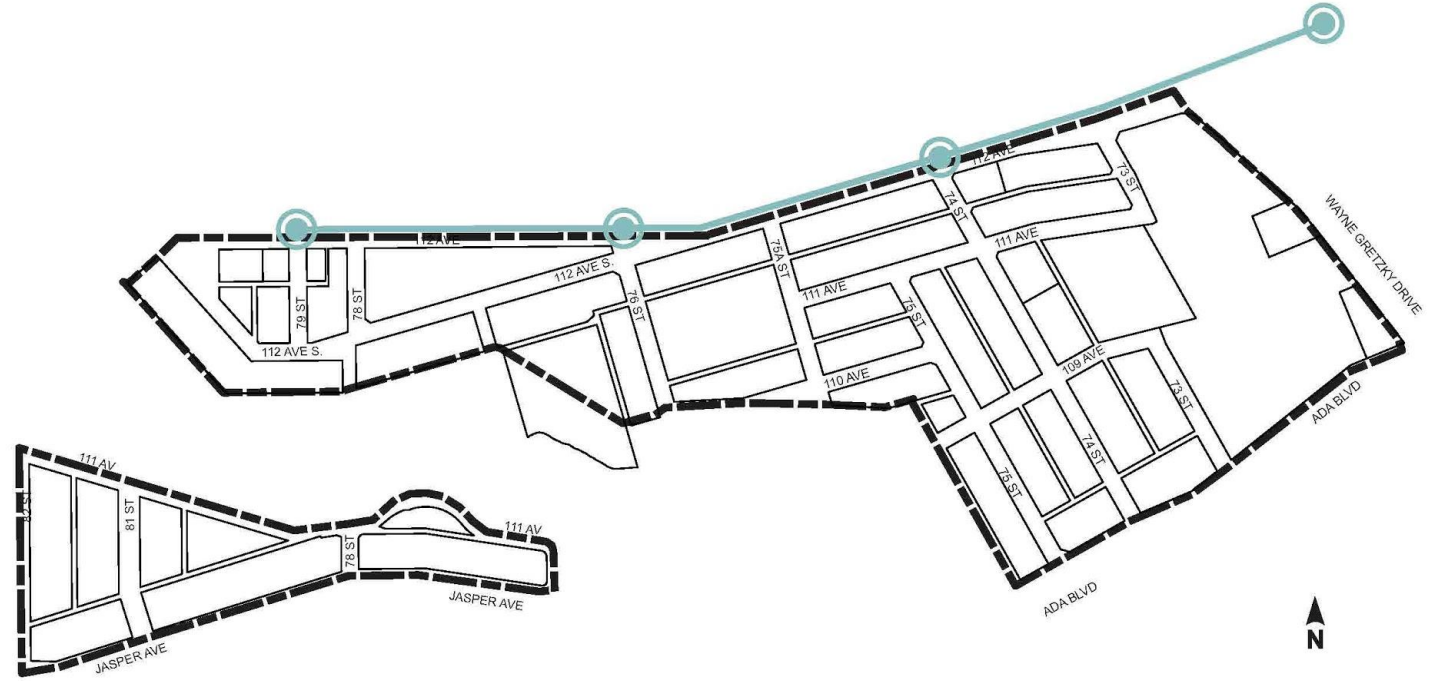
Schedule E  
Proposed Pedestrian and Bicycle Circulation

# 40 3.14 - Cromdale/Virginia



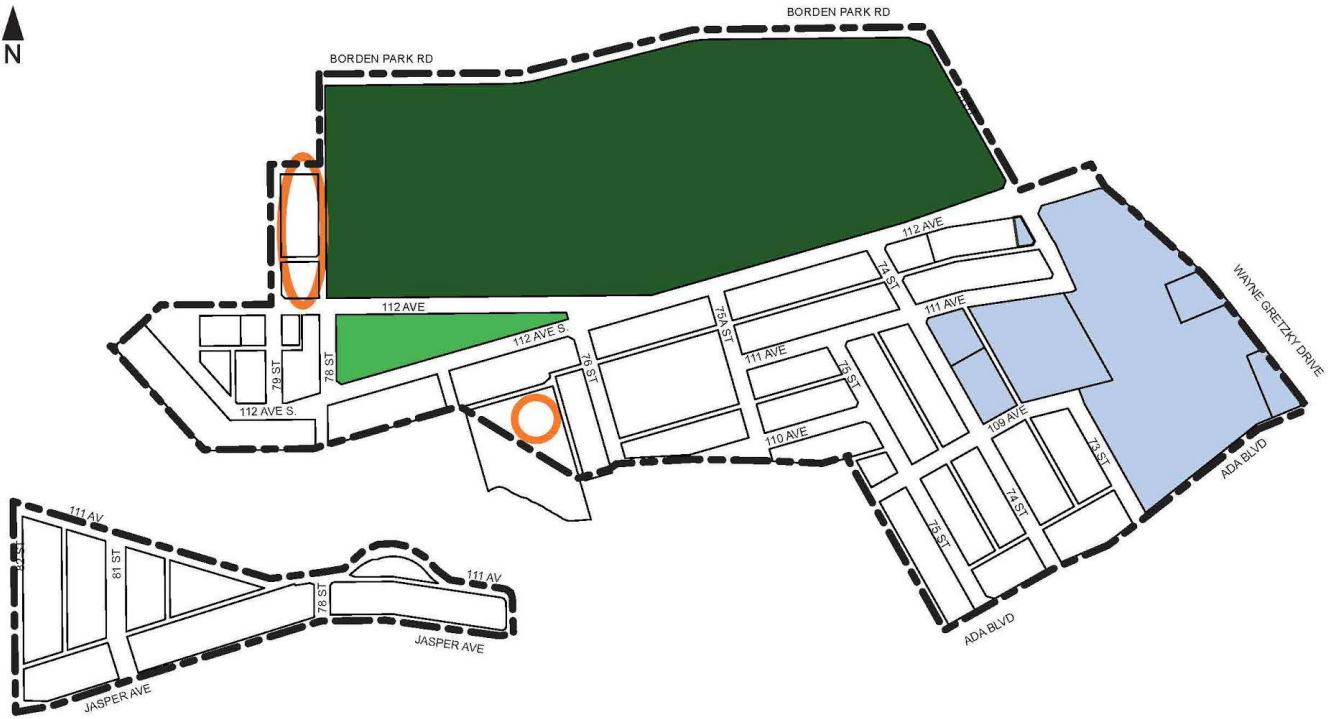


# 41 3.14 - Cromdale/Virginia



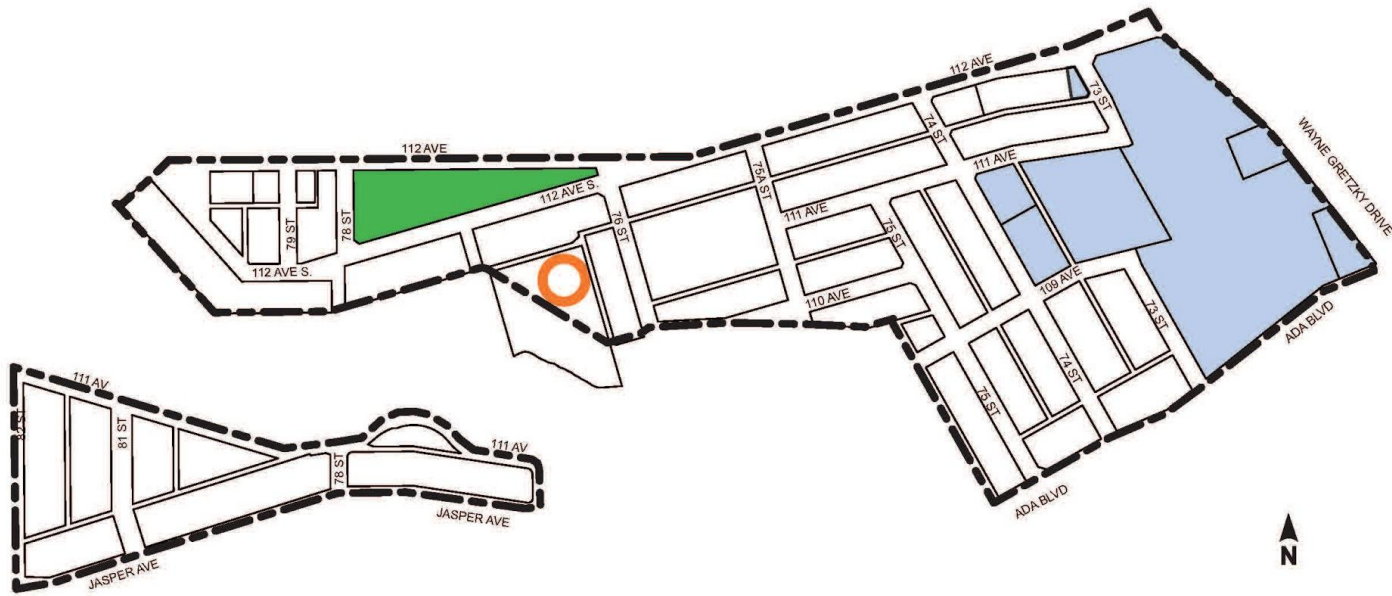
- Existing Bus Routes
- Existing Bus Stops

# 42 3.14 - Cromdale/Virginia



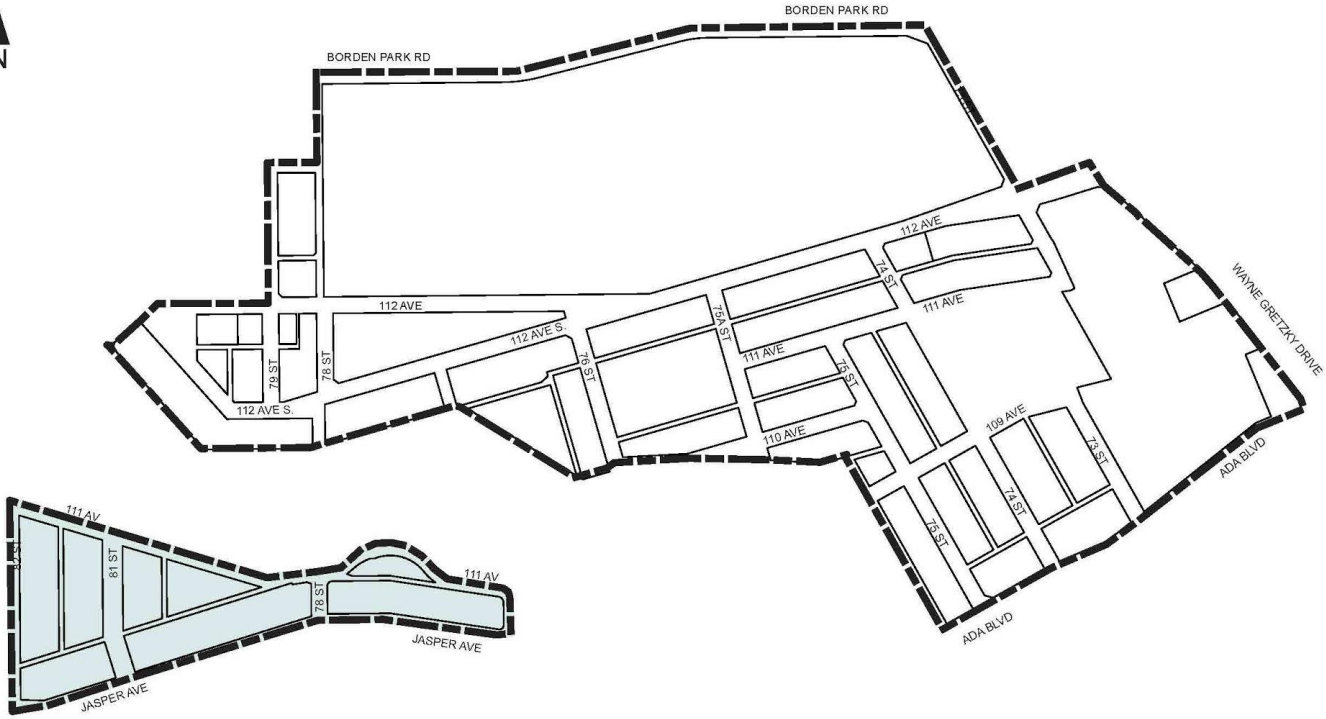
-  Parks (district)
-  Parks (neighbourhood)
-  Open Space Development
-  Schools

# 43 3.14 - Cromdale/Virginia



-  Parks (neighbourhood)
-  Open Space Development
-  Schools

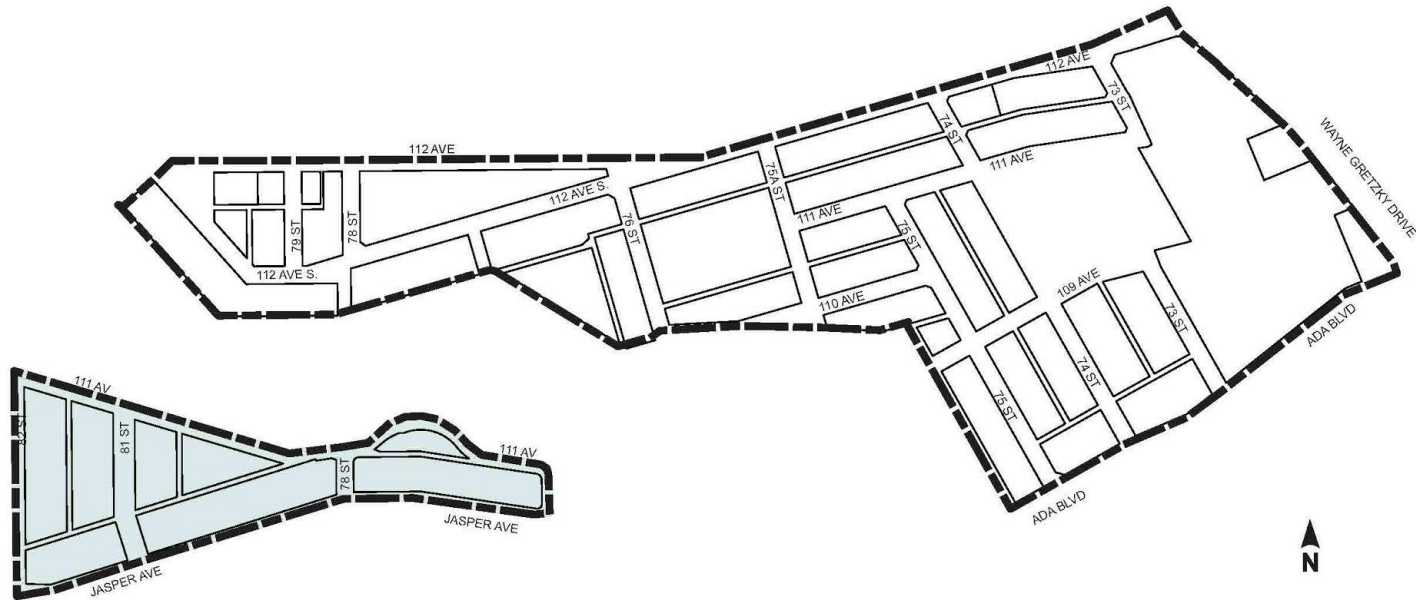
# 44 3.14 - Cromdale/Virginia



█ (DC1 - Area 3) Viewpoint Direct Development Control District

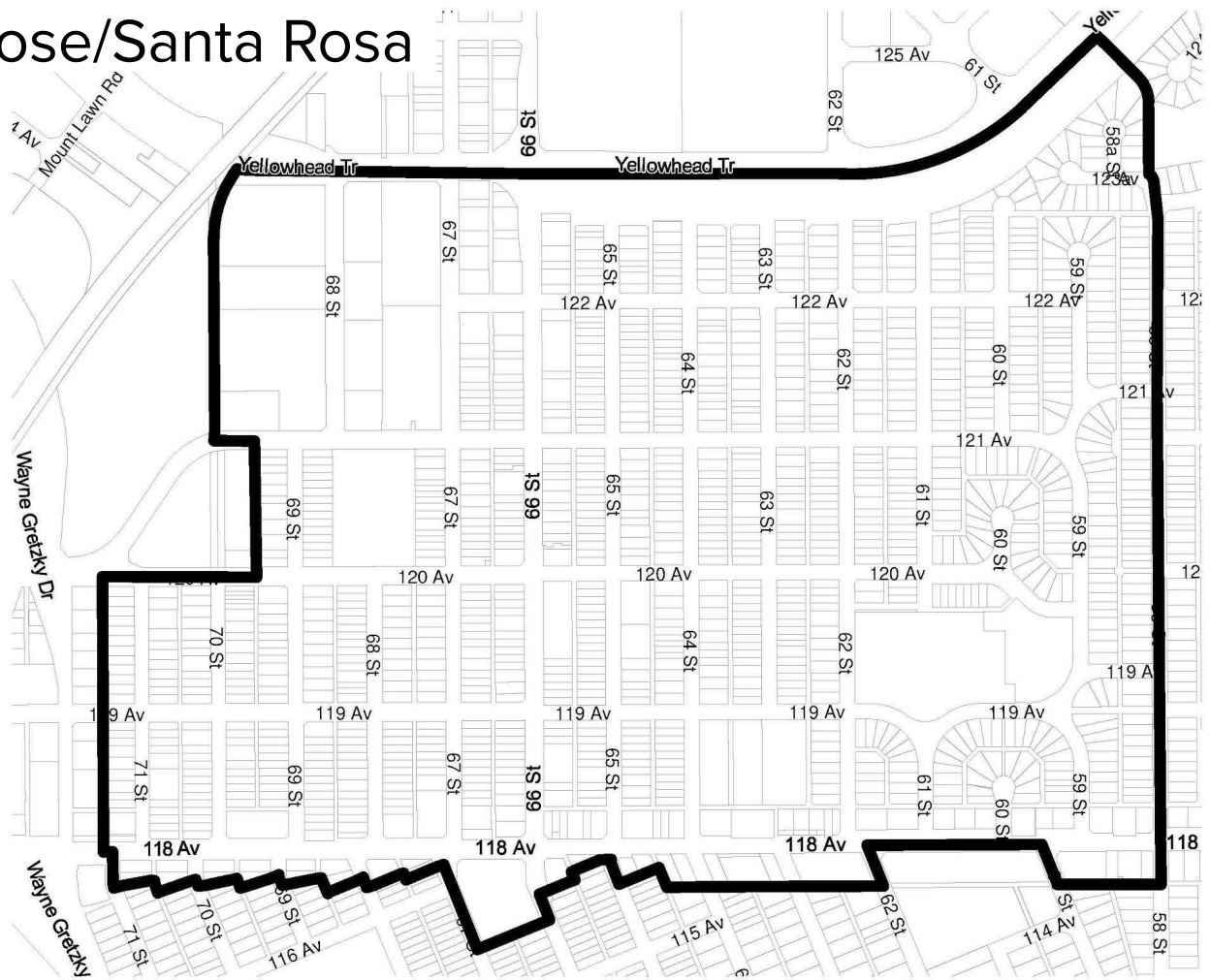


# 45 3.x - Cromdale/Virginia



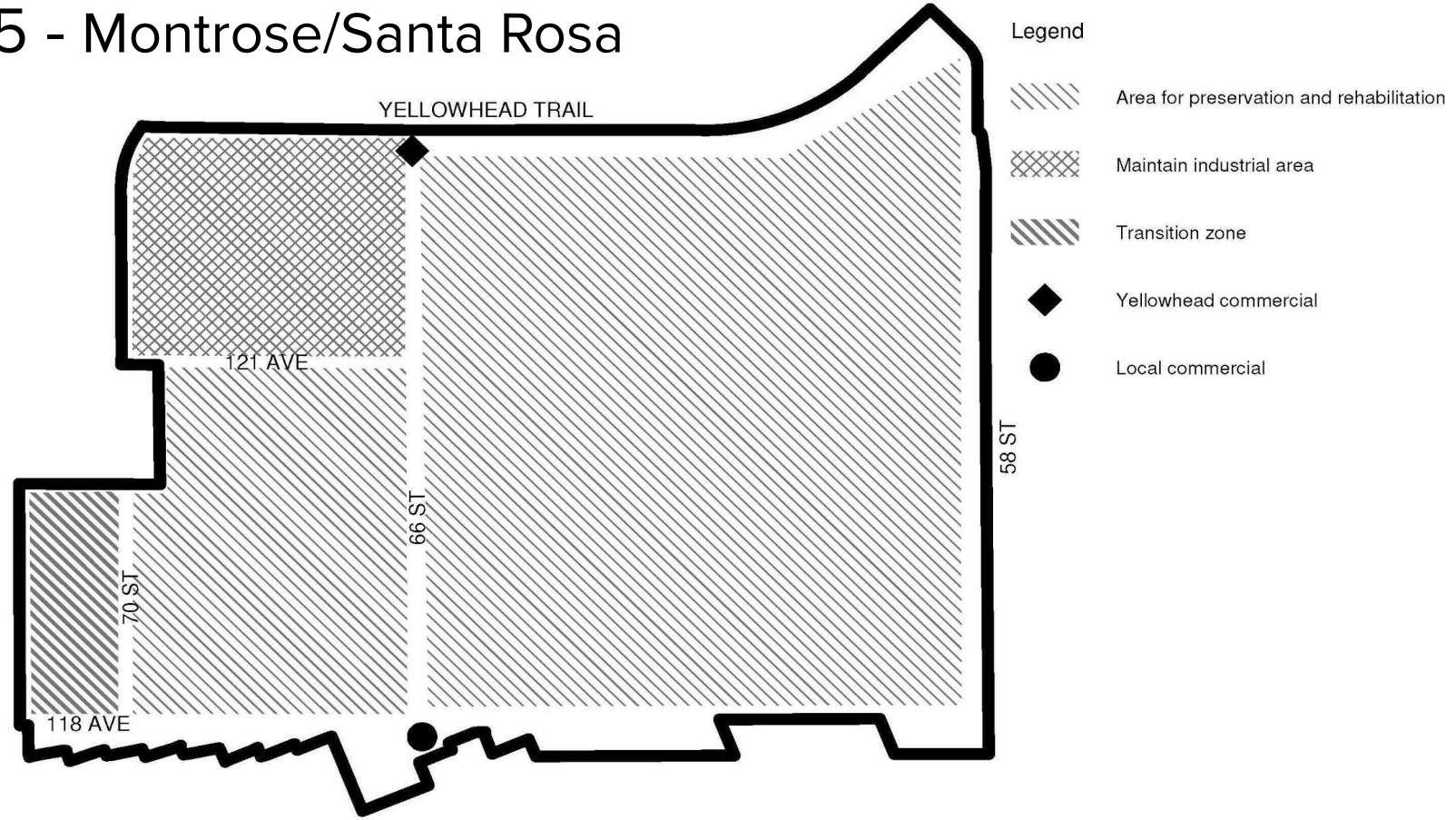
□ (DC1 - Area 3) Viewpoint Direct Development Control District

# 3.15 - Montrose/Santa Rosa



**SCHEDULE A \_ PLAN AREA BOUNDARY**

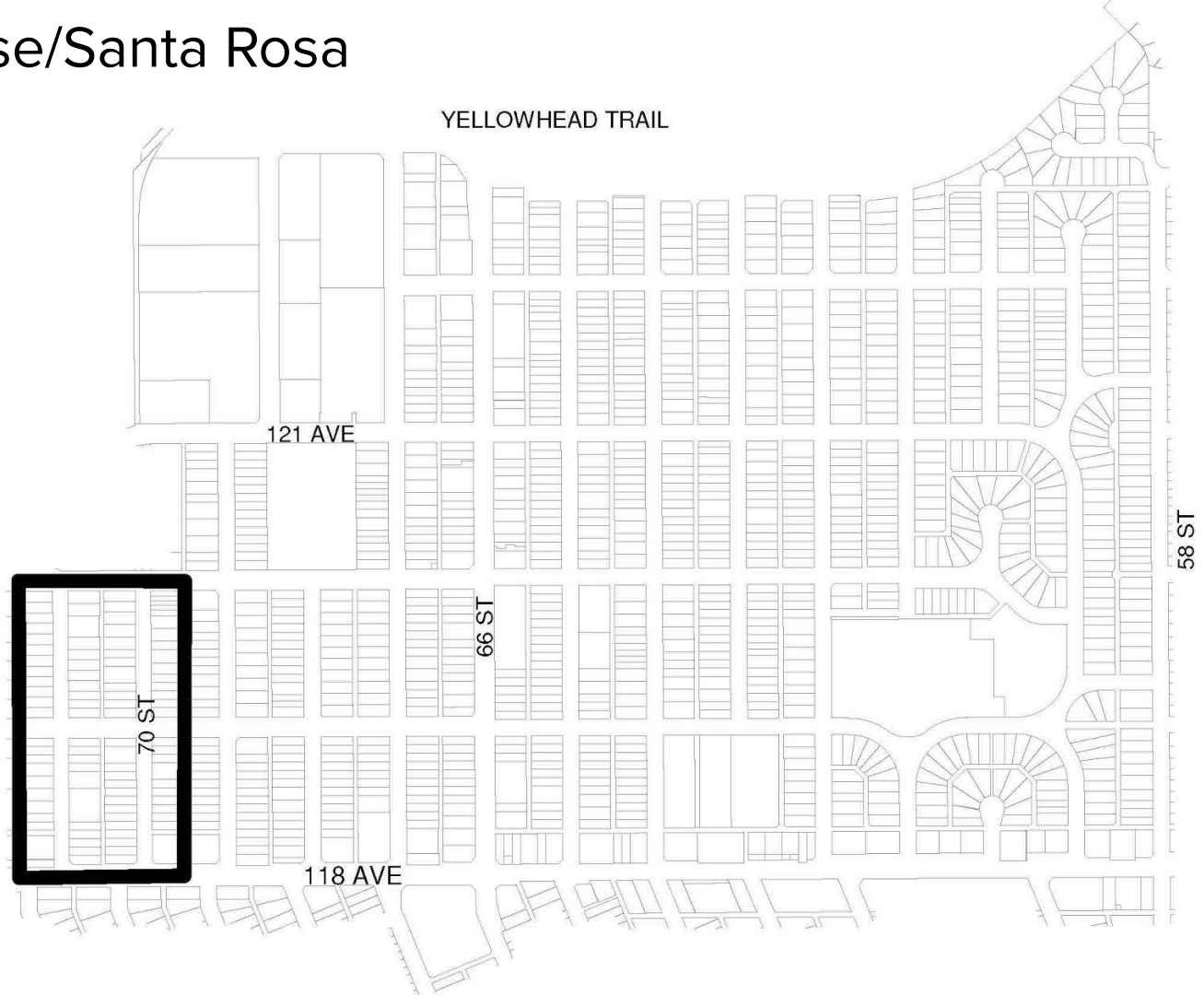
# 3.15 - Montrose/Santa Rosa



DECREASE IN DENSITY →

## OVERALL DEVELOPMENT CONCEPT

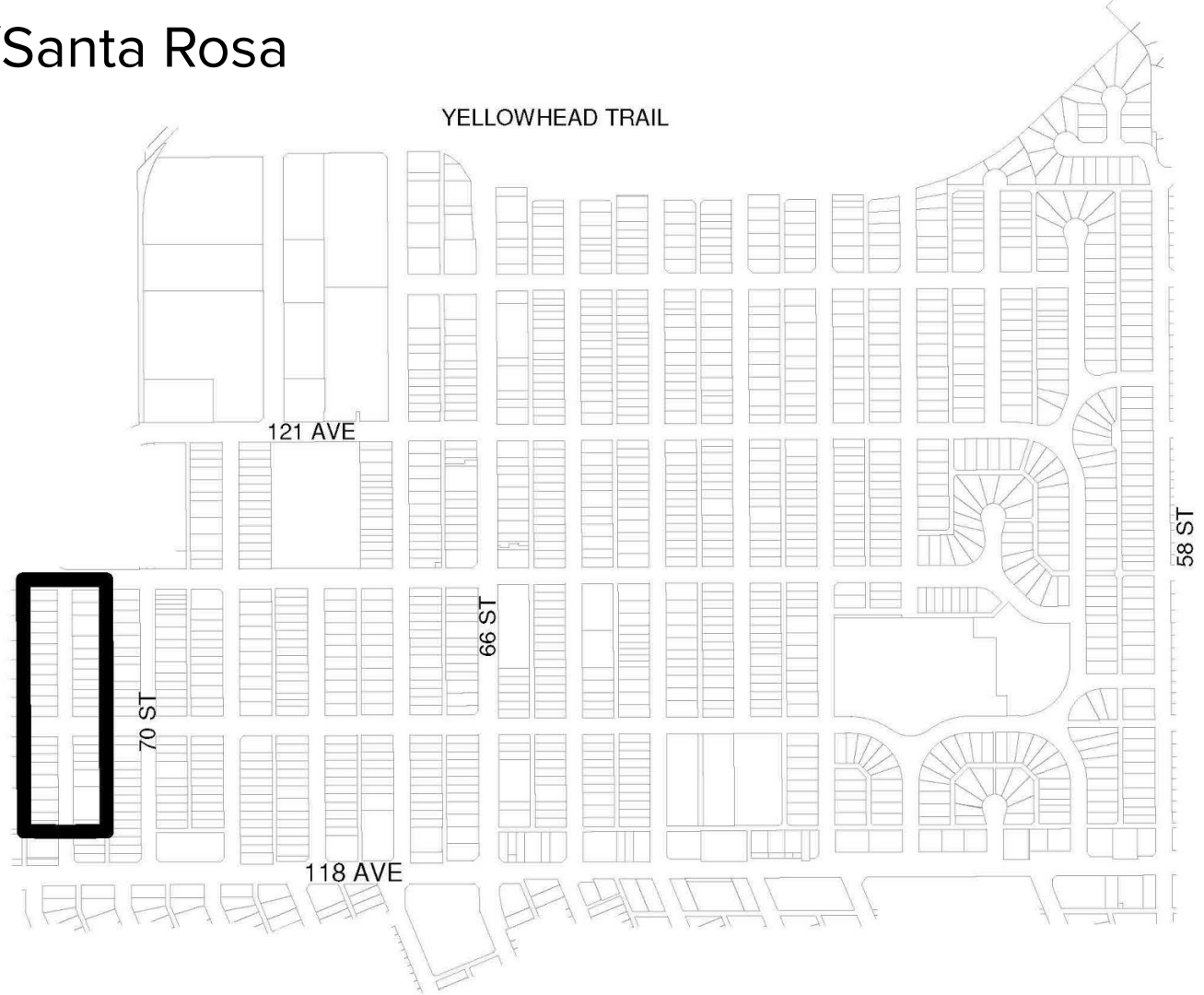
# 3.15 - Montrose/Santa Rosa



DECREASING HEIGHT AND DENSITY



49 3.15 - Montrose/Santa Rosa

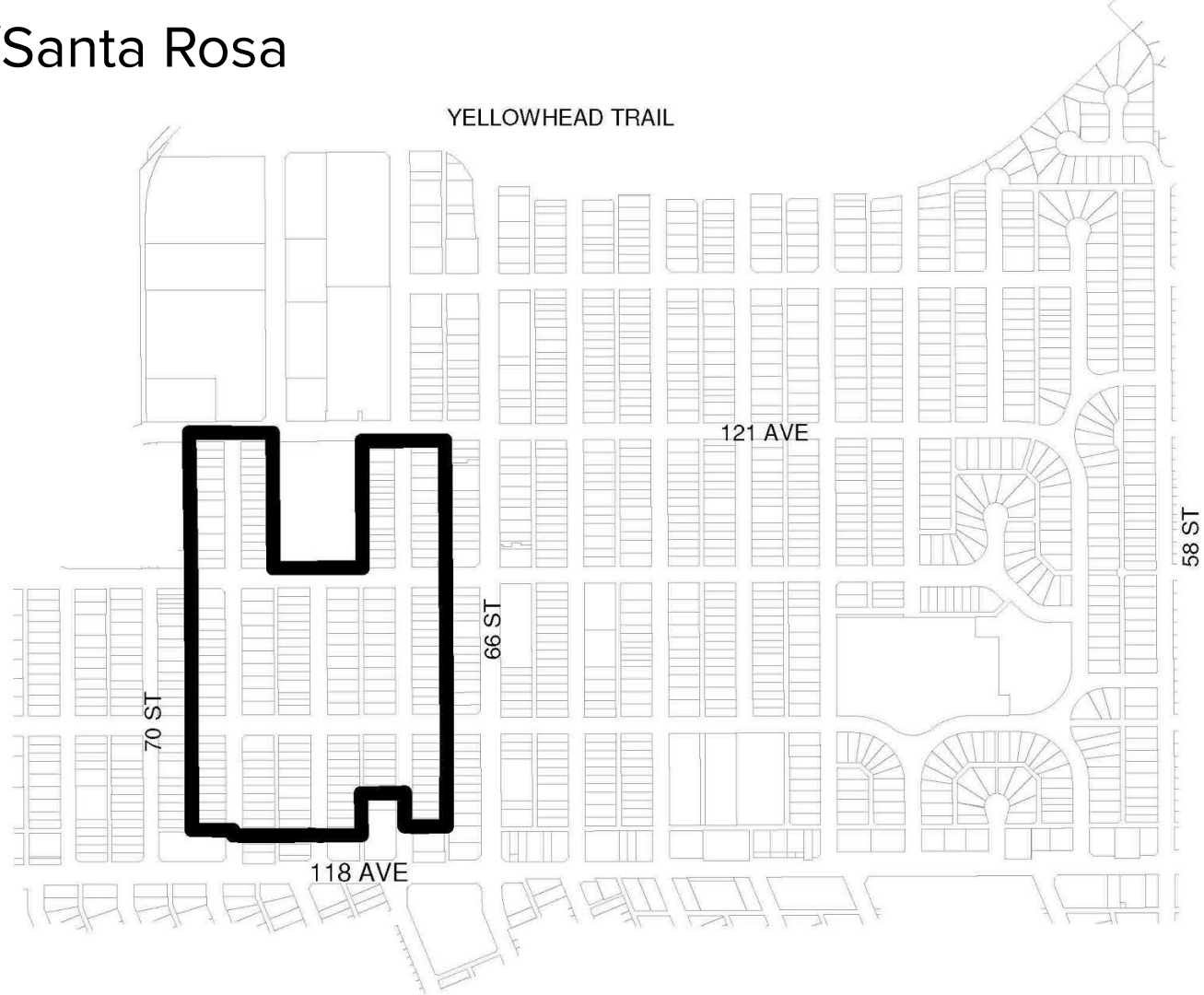


LOW RISE APARTMENT AREA

# 3.15 - Montrose/Santa Rosa

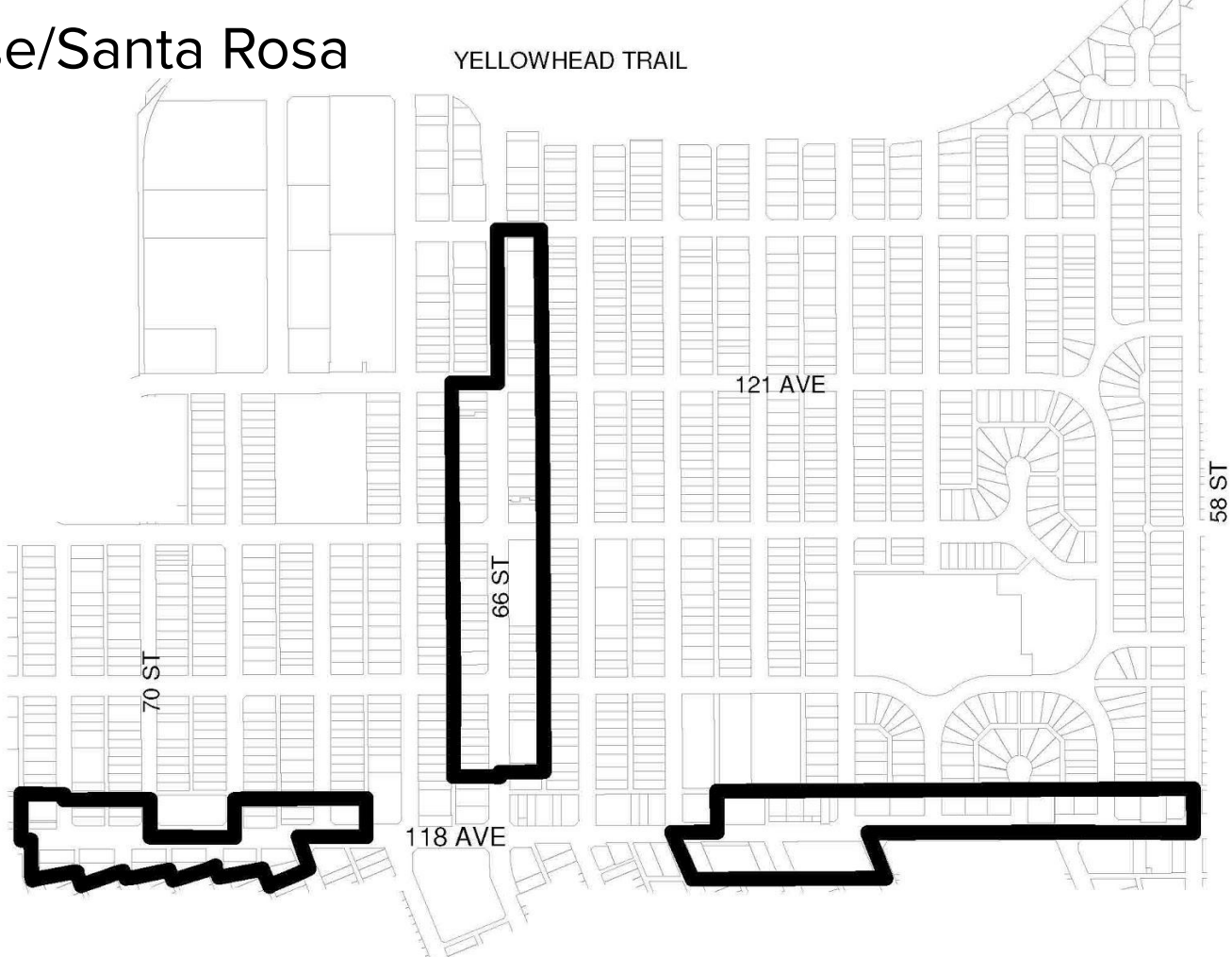


51 3.15 - Montrose/Santa Rosa



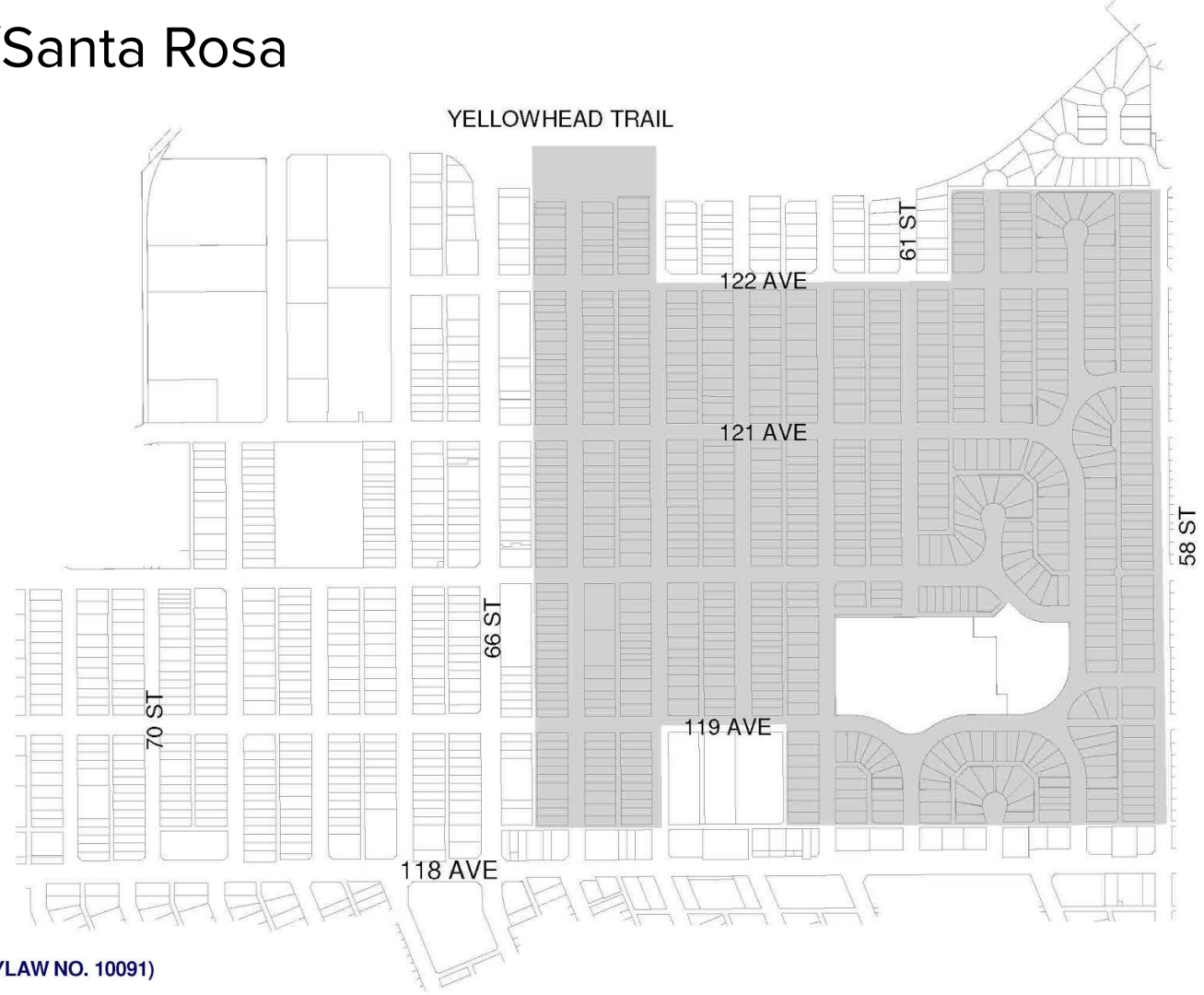
# 3.15 - Montrose/Santa Rosa

YELLOWHEAD TRAIL

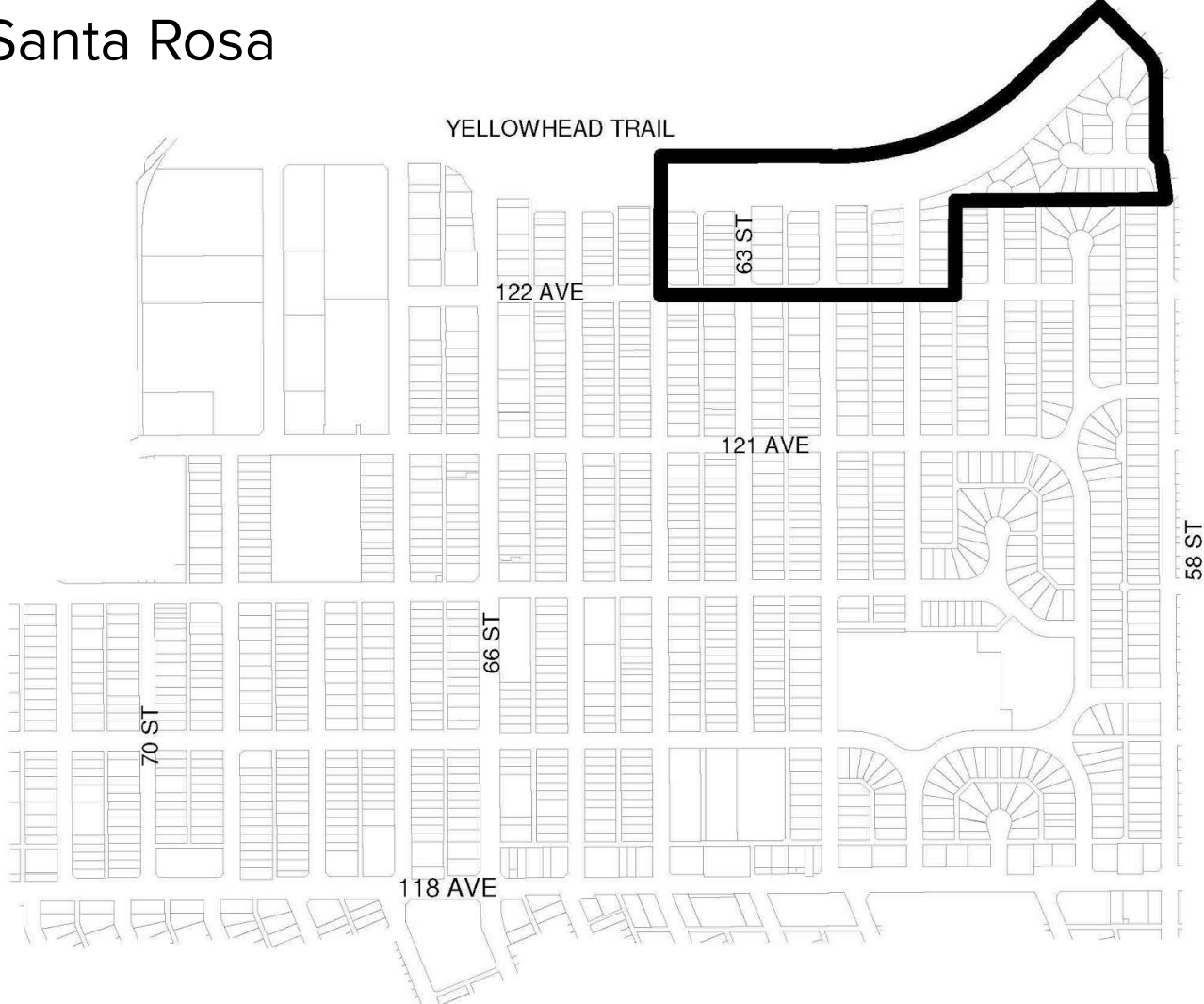




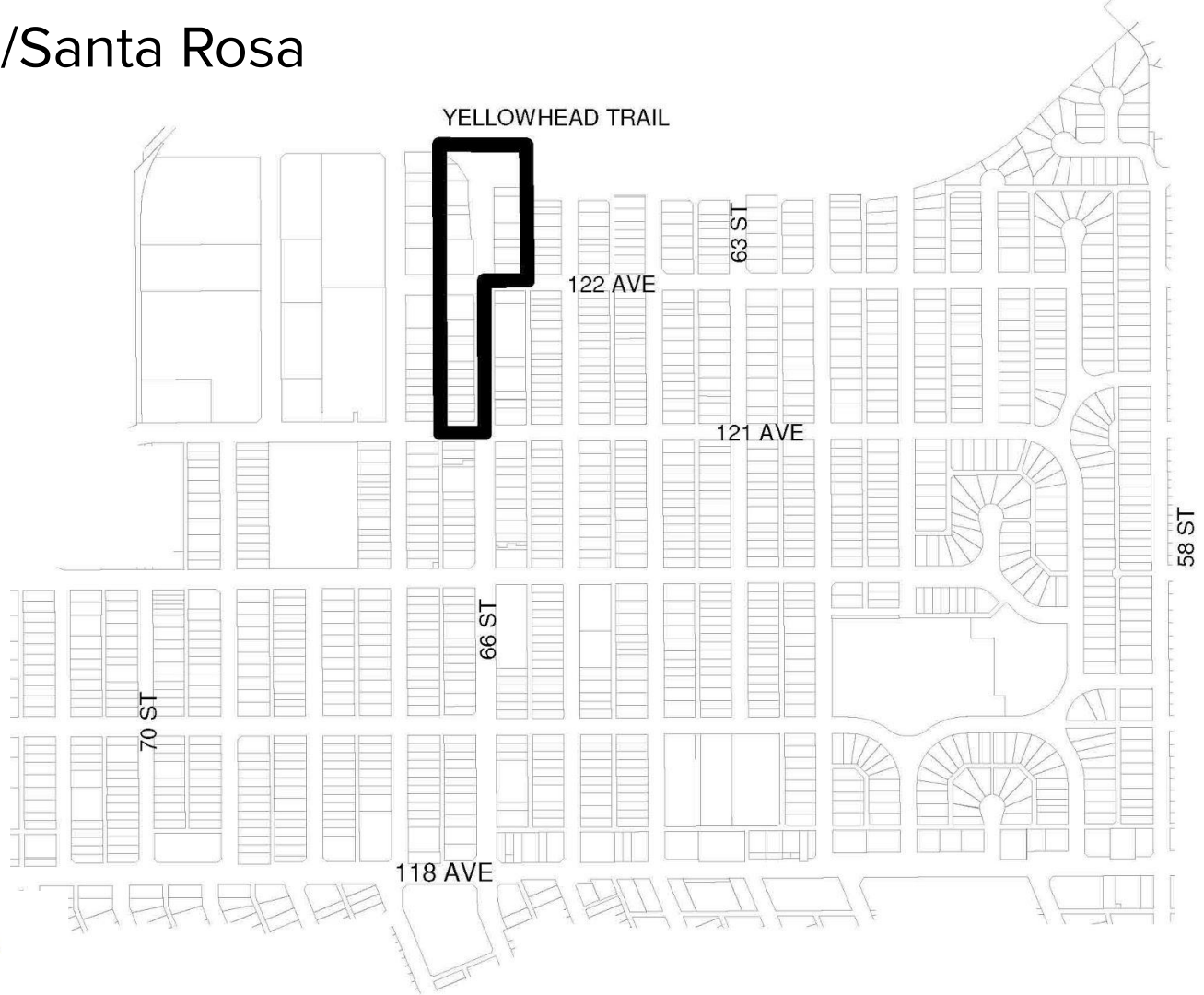
# 3.15 - Montrose/Santa Rosa



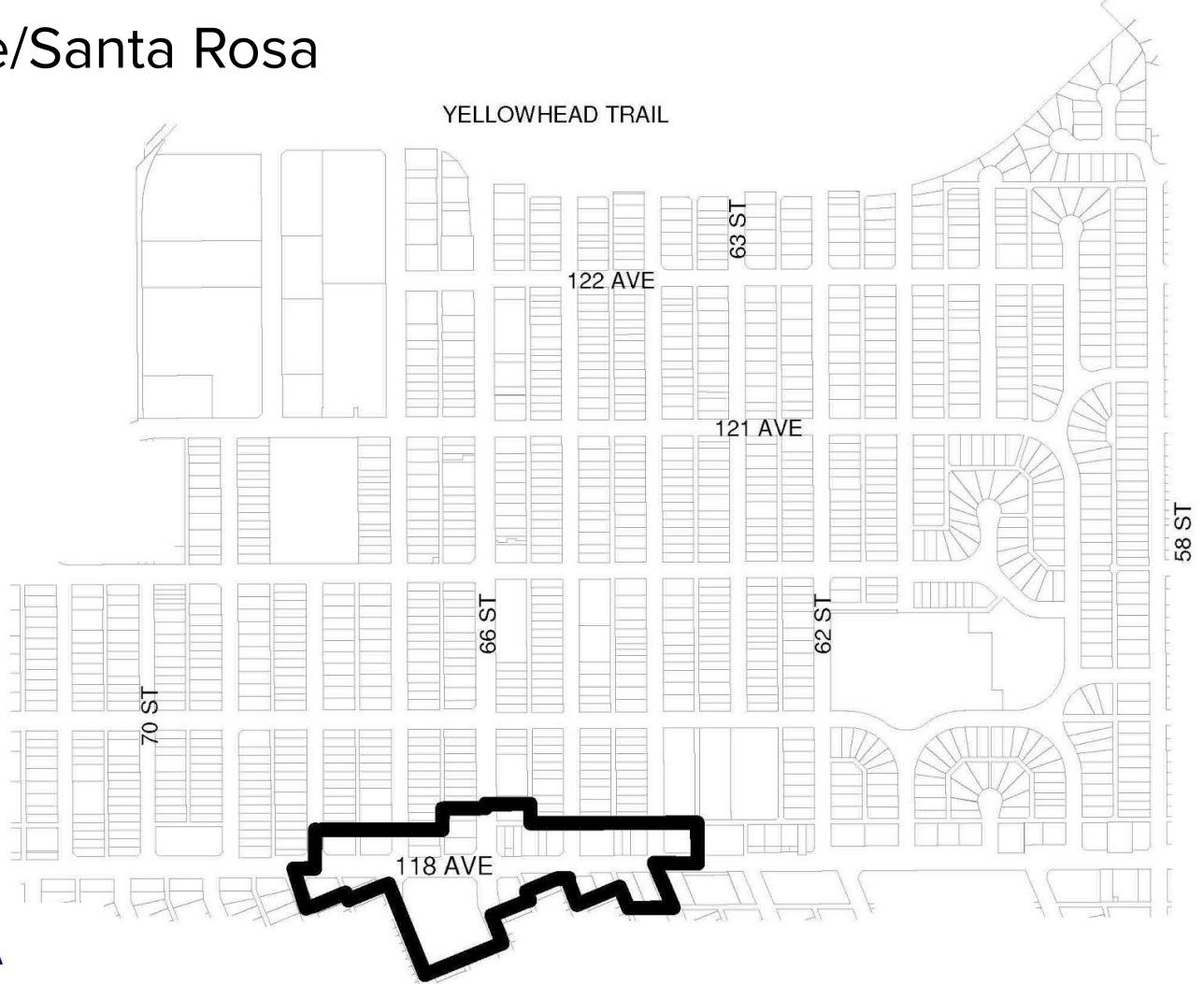
# 3.15 - Montrose/Santa Rosa



# 3.15 - Montrose/Santa Rosa

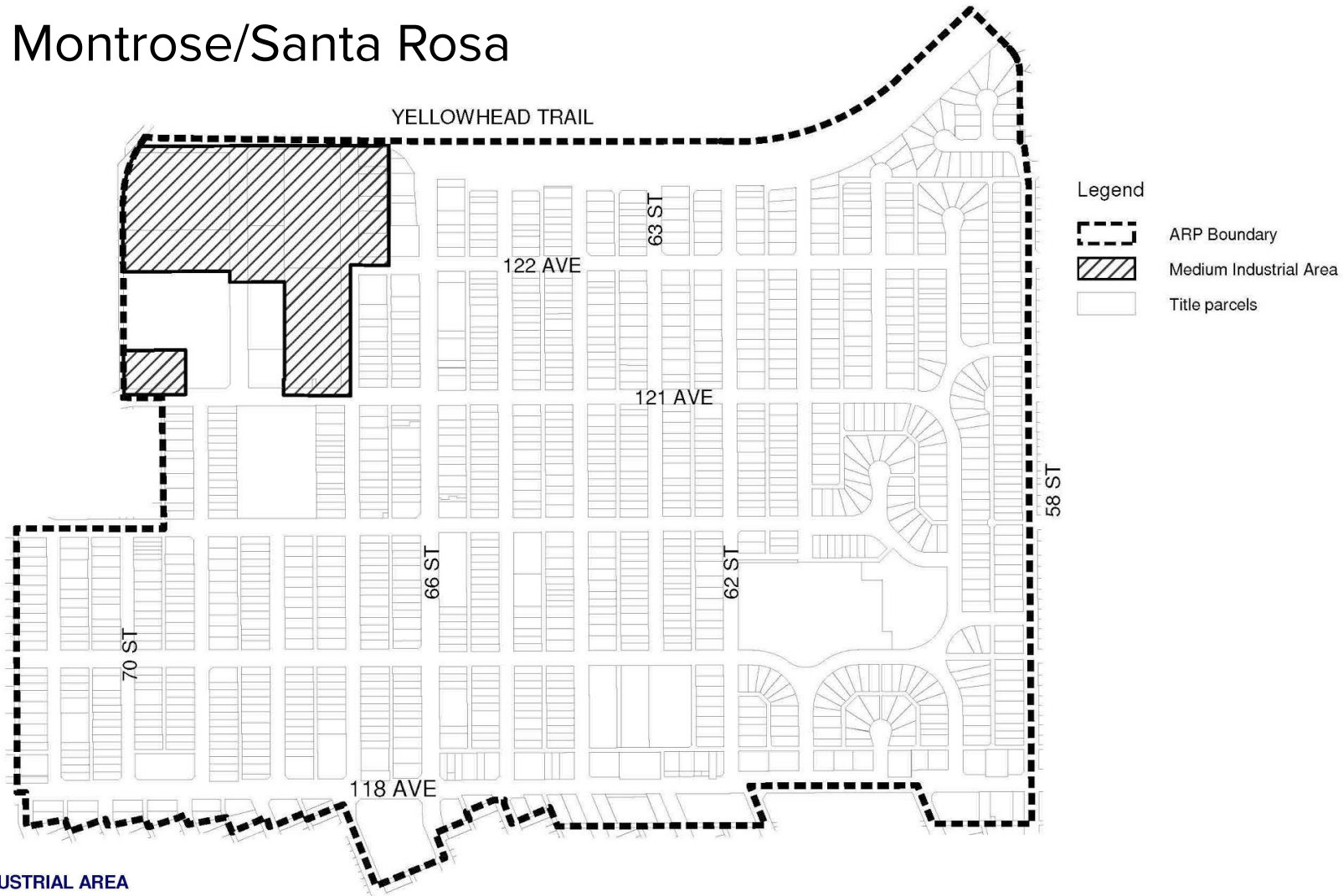


# 3.15 - Montrose/Santa Rosa



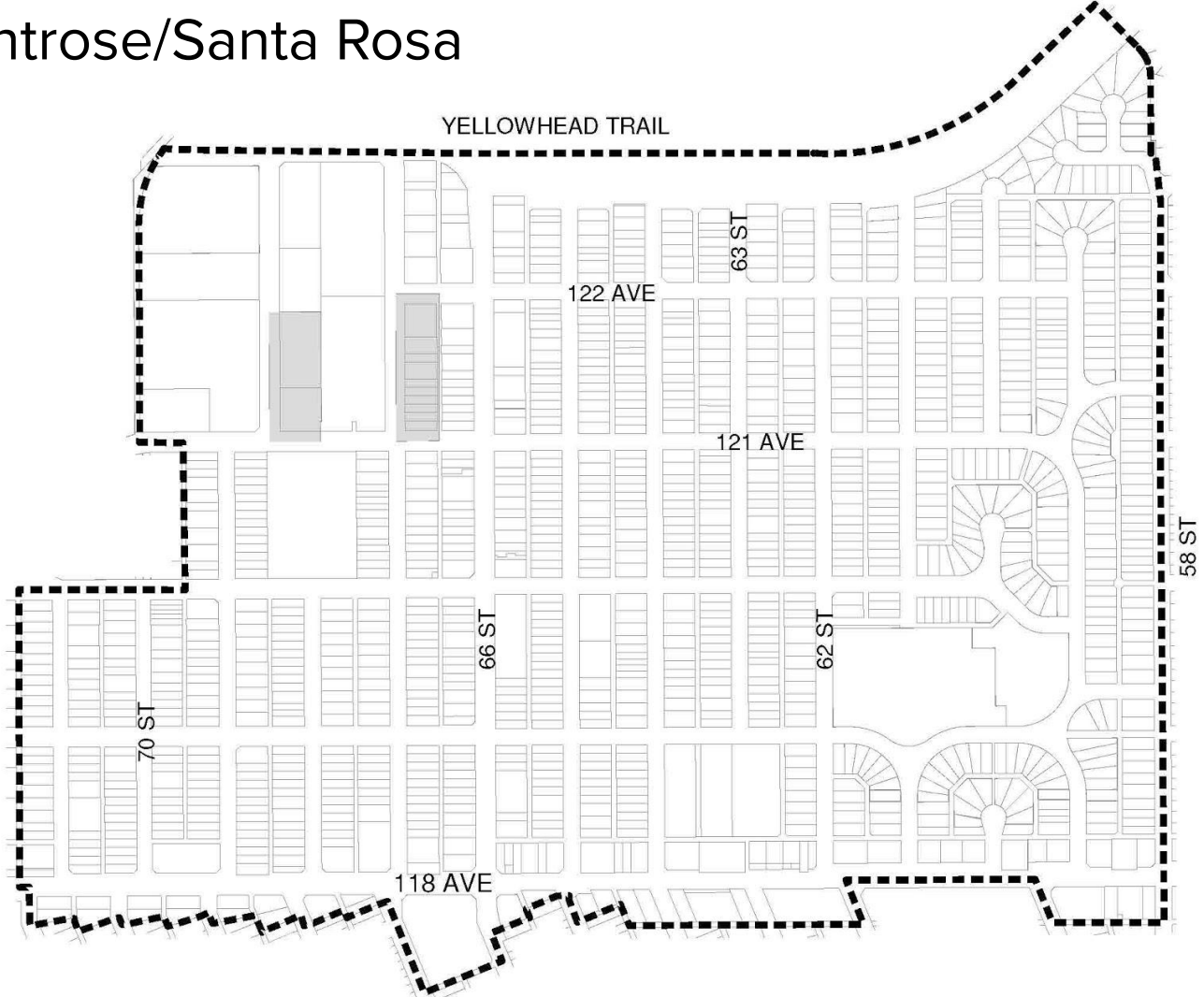


# 3.15 - Montrose/Santa Rosa



- Legend
- ARP Boundary
  - Medium Industrial Area
  - Title parcels

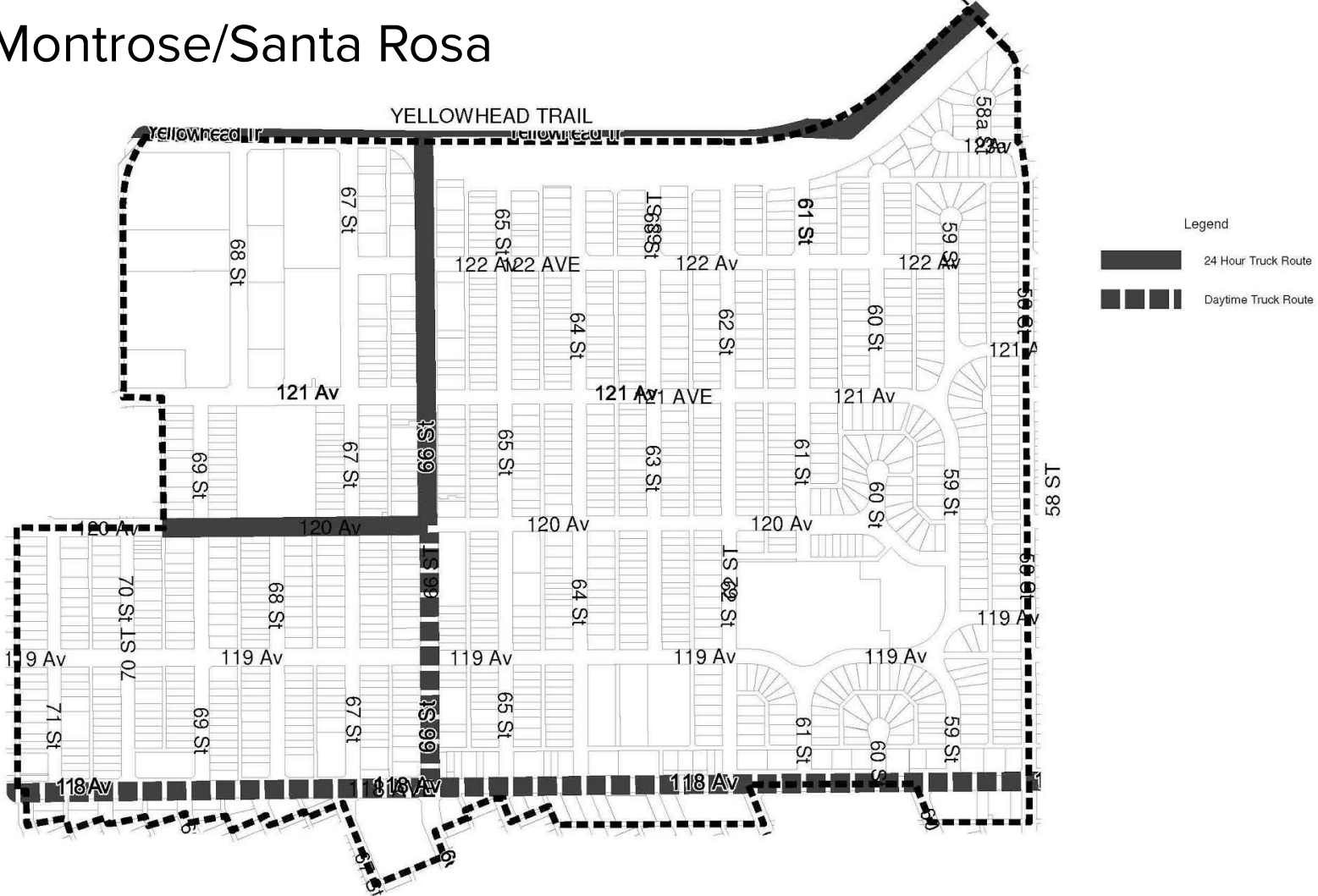
# 3.15 - Montrose/Santa Rosa



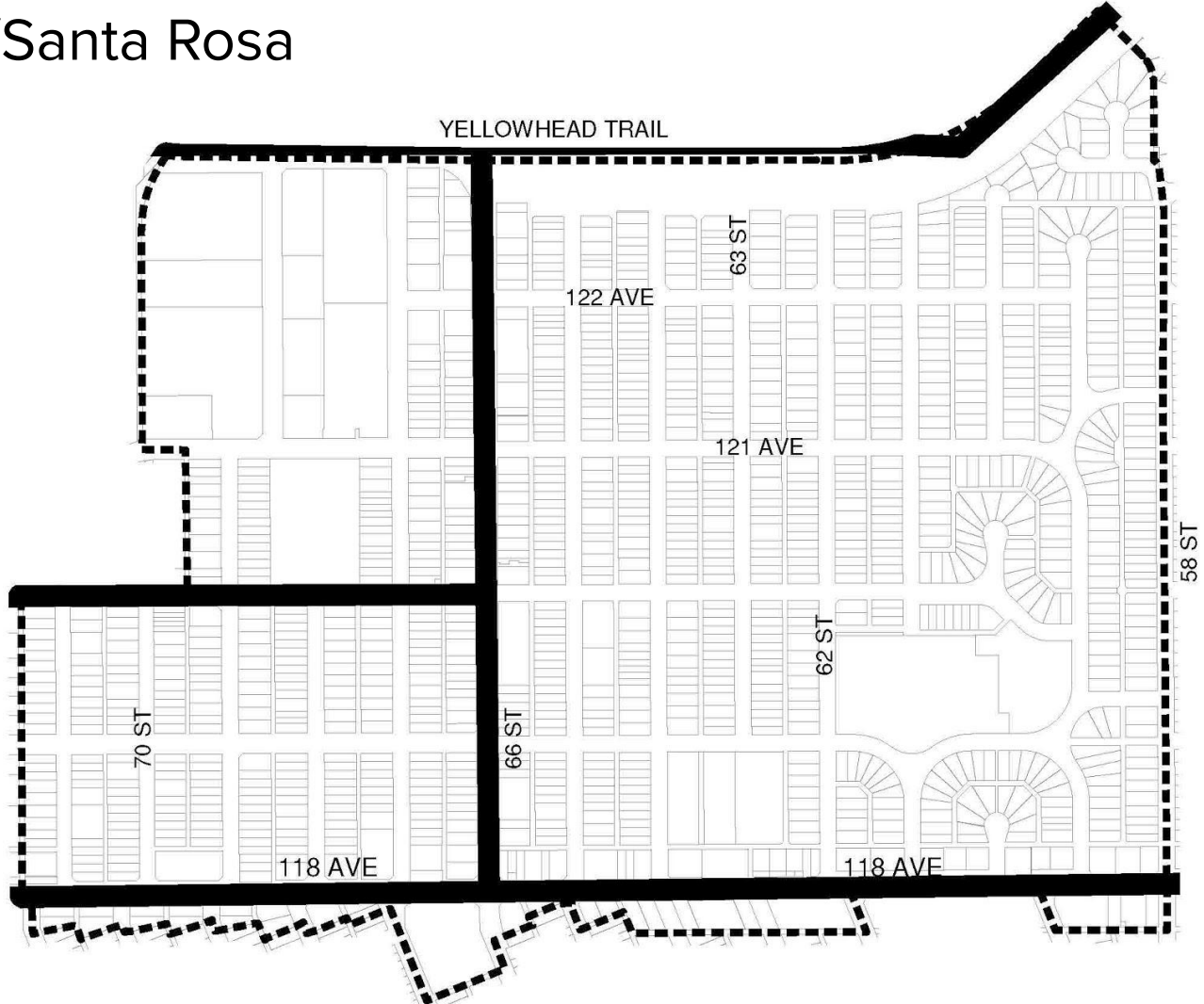
Legend

-  ARP Boundary
-  Industrial Business Area
-  Title Parcels

# 3.15 - Montrose/Santa Rosa



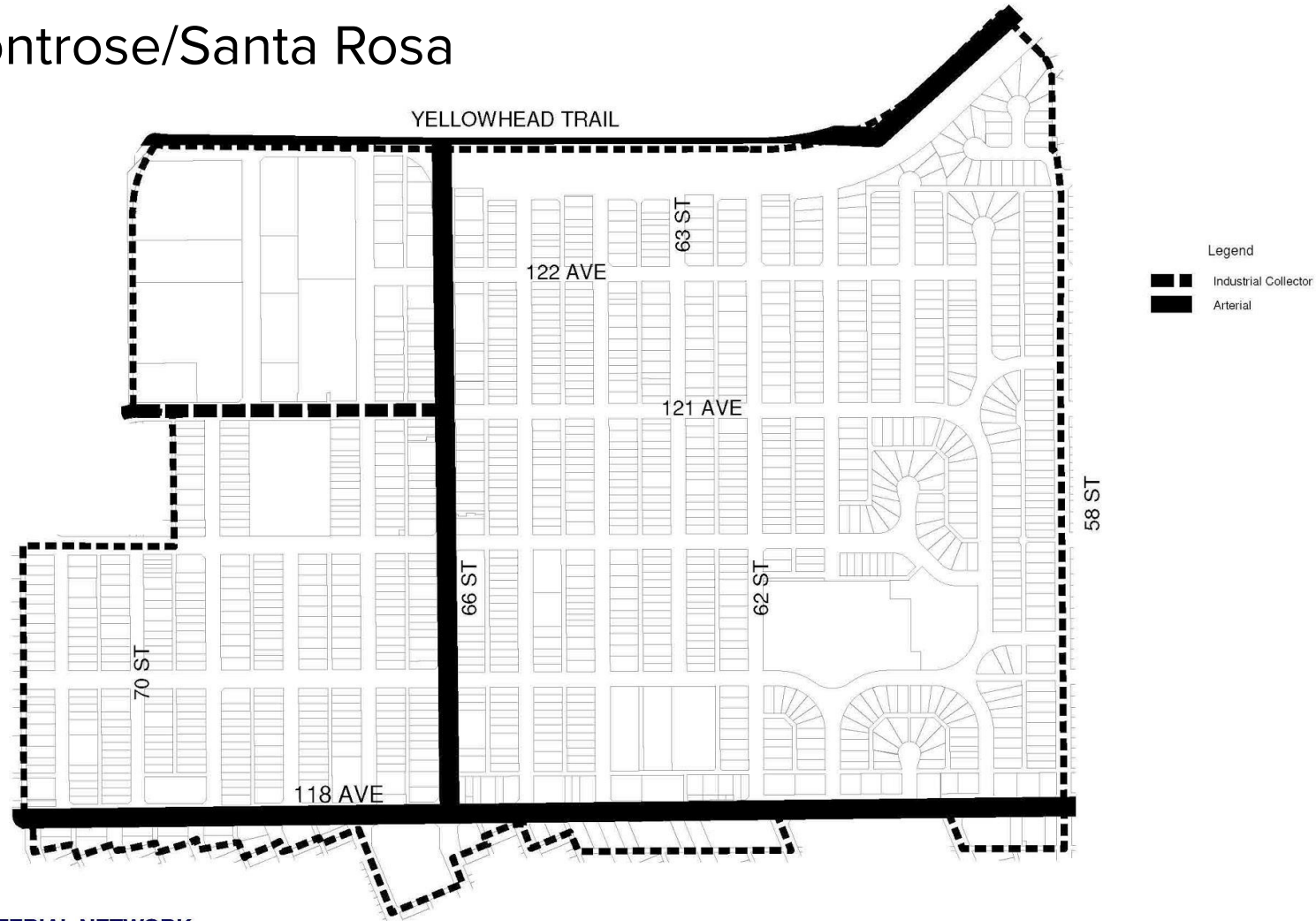
# 3.15 - Montrose/Santa Rosa



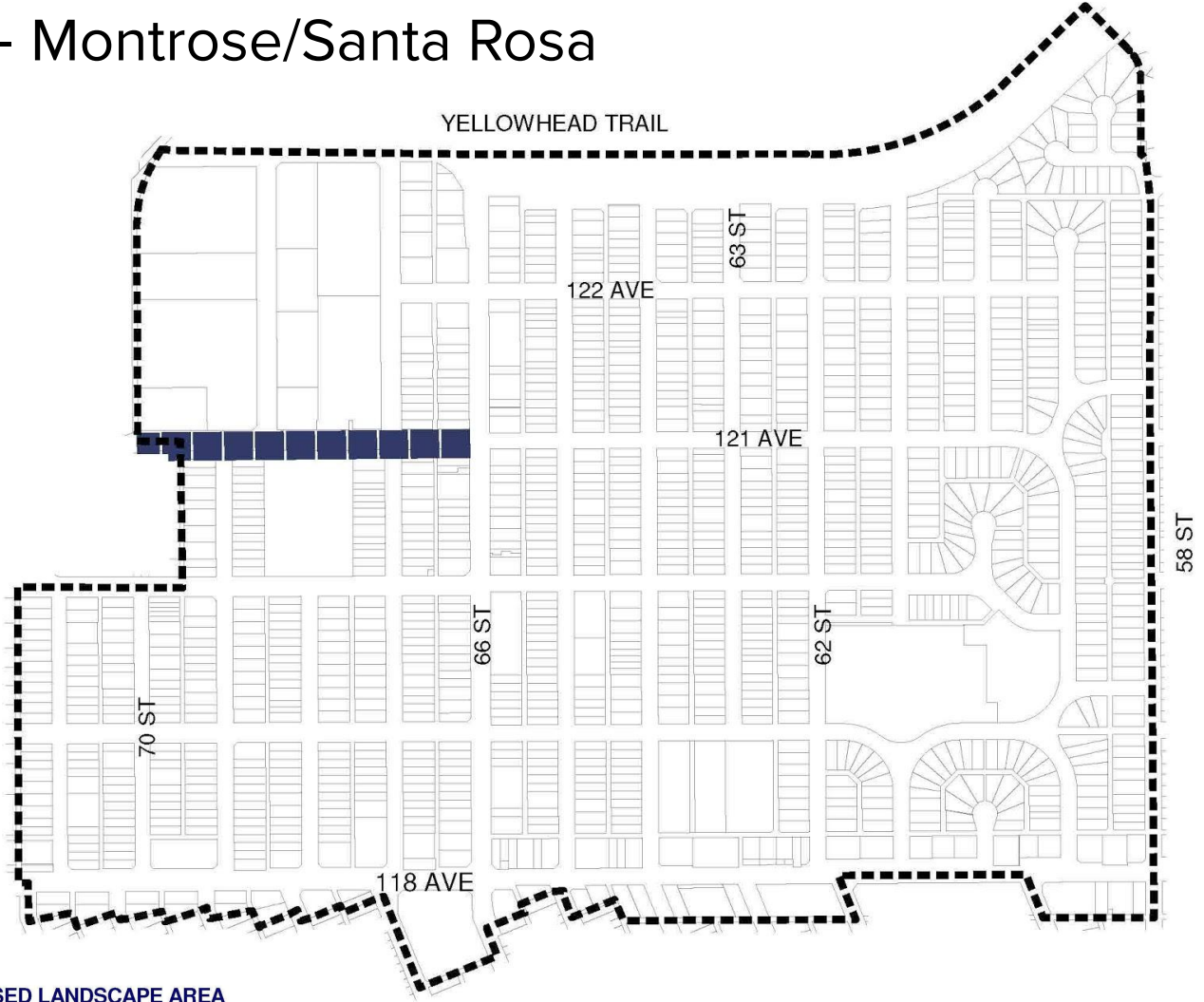
EXISTING ARTERIAL NETWORK




# 61 3.15 - Montrose/Santa Rosa



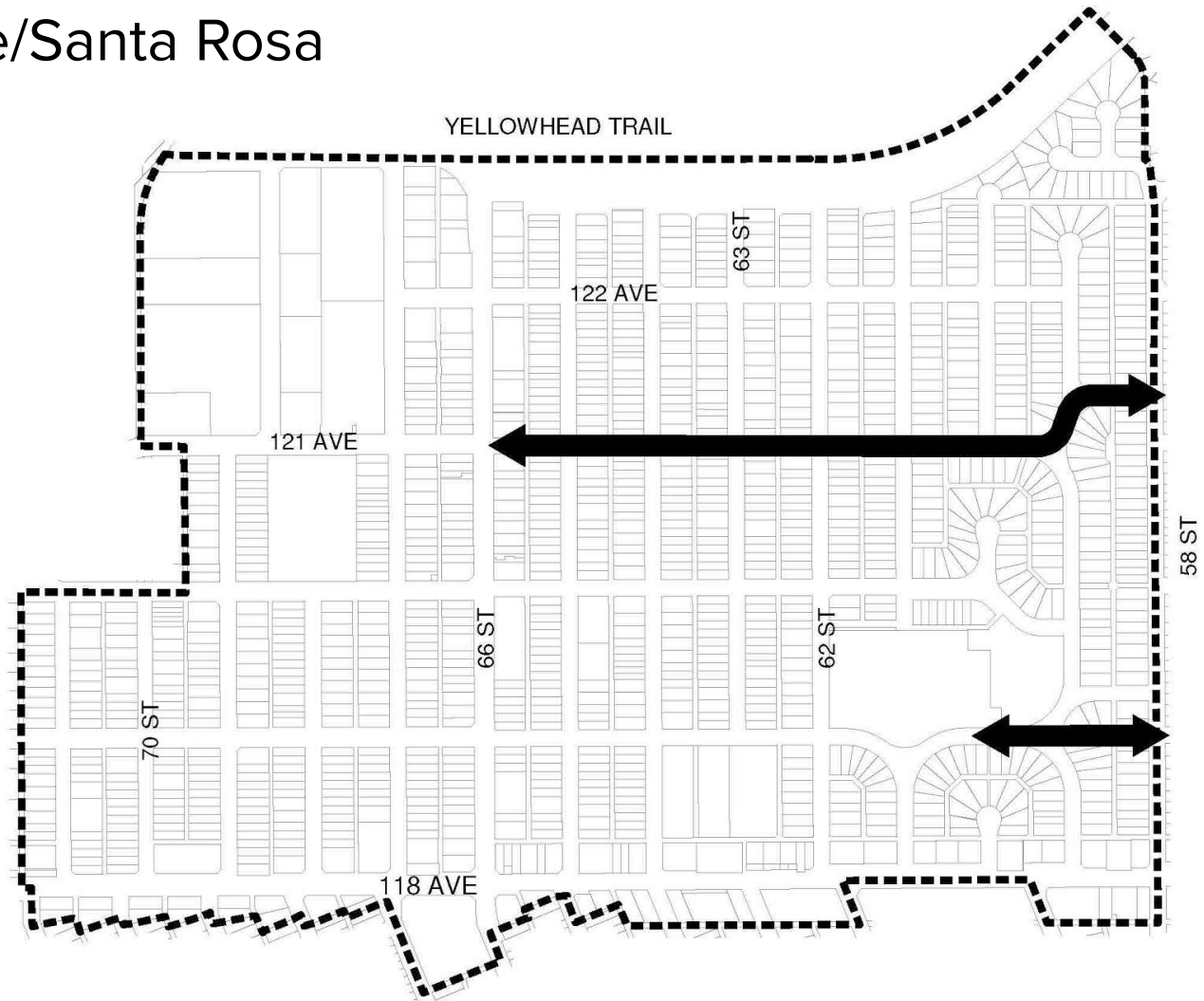
# 3.15 - Montrose/Santa Rosa



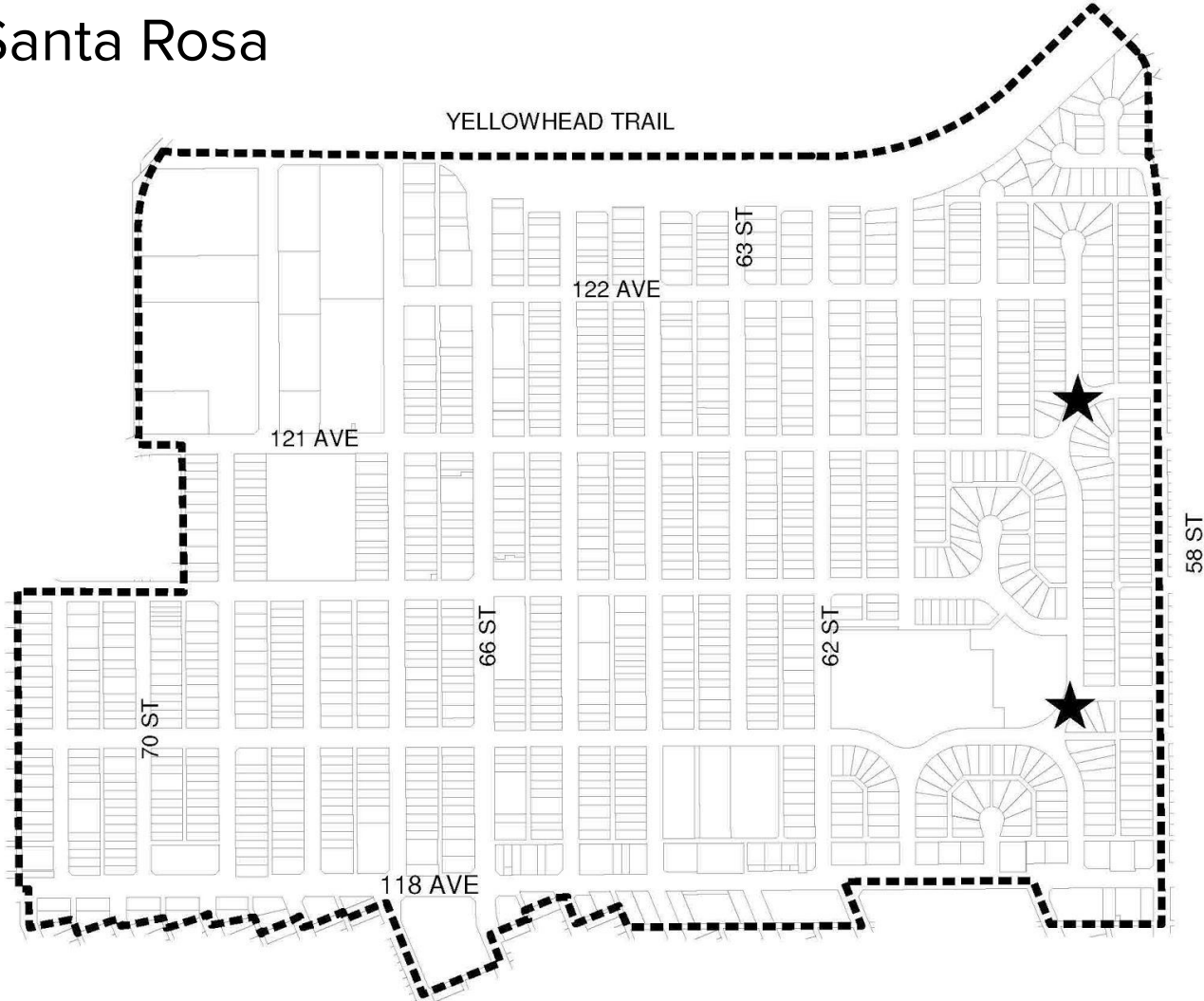
Legend

 Proposed Landscape Area

# 3.15 - Montrose/Santa Rosa

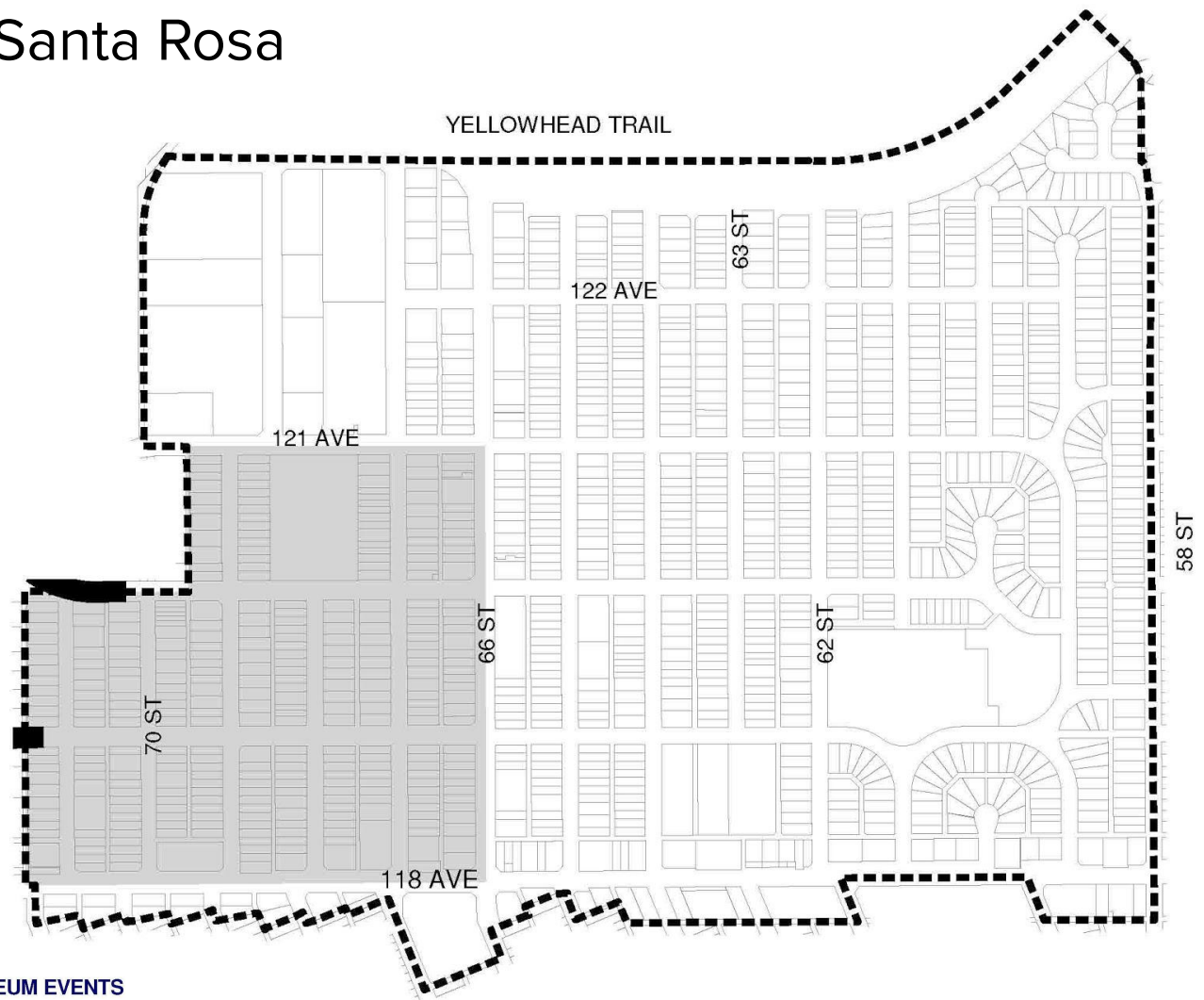


# 3.15 - Montrose/Santa Rosa

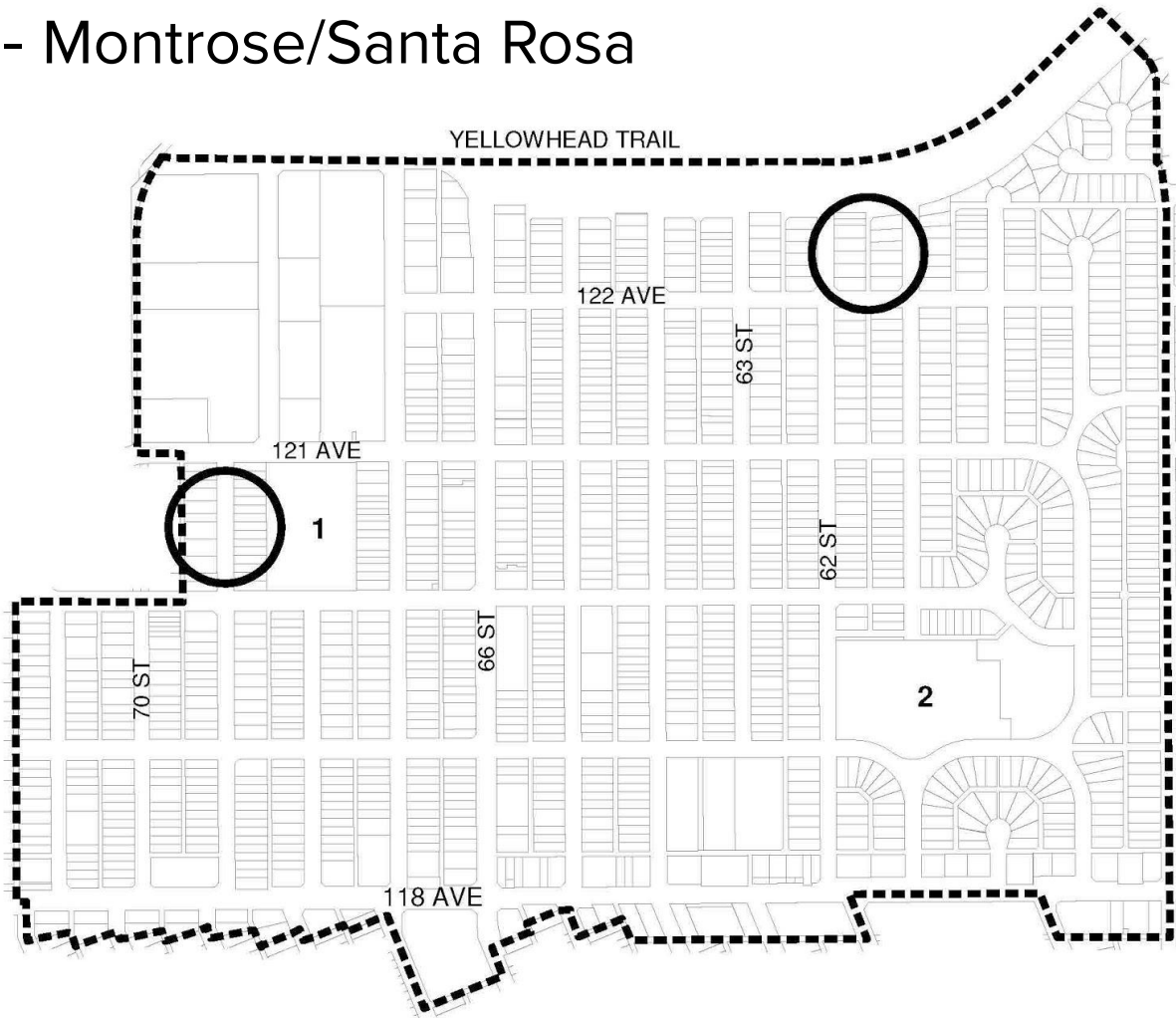




# 3.15 - Montrose/Santa Rosa



# 3.15 - Montrose/Santa Rosa













-  General area for future park space acquisition
- 1** Santa Rosa Arena Park
- 2** Montrose Community League Park

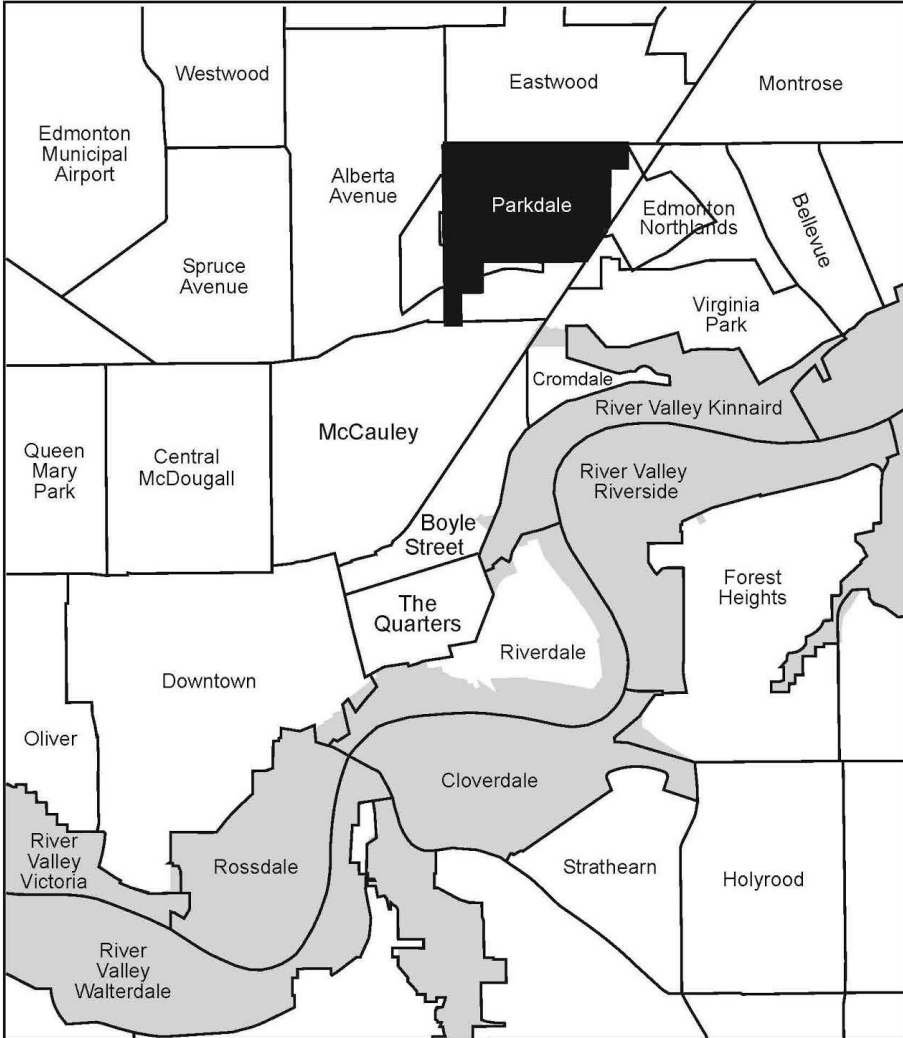
# 3.15 - Montrose/Santa Rosa



### Legend

-  Commercial shopping centre
-  Industrial business
-  Low intensity business
-  Low rise apartment
-  Medium industrial
-  Public parks
-  Public parks
-  Row Housing
-  Urban services
-  ARP Boundary

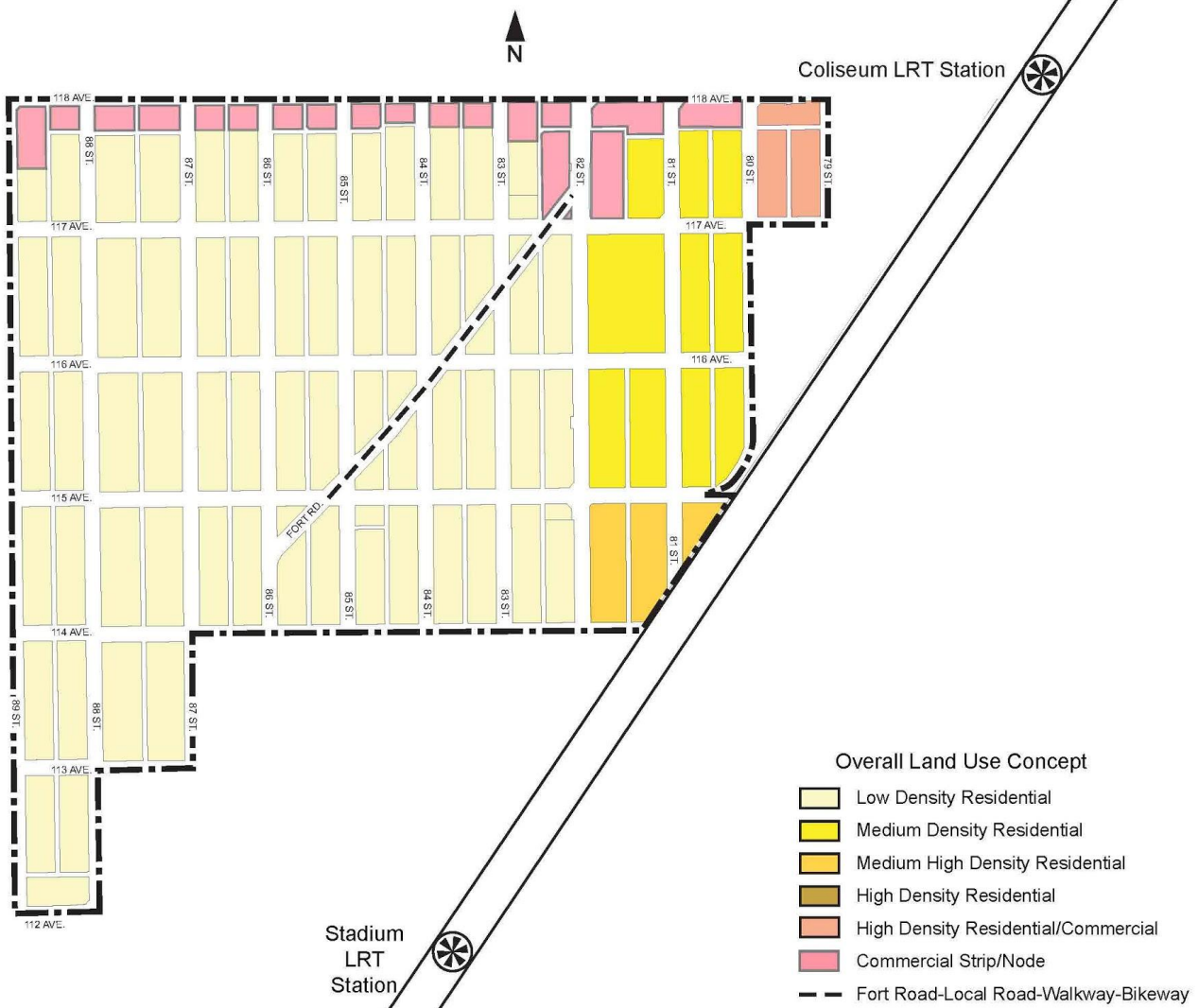
# 3.16 - Parkdale





# 3.16 - Parkdale

## OVERALL LAND USE CONCEPT



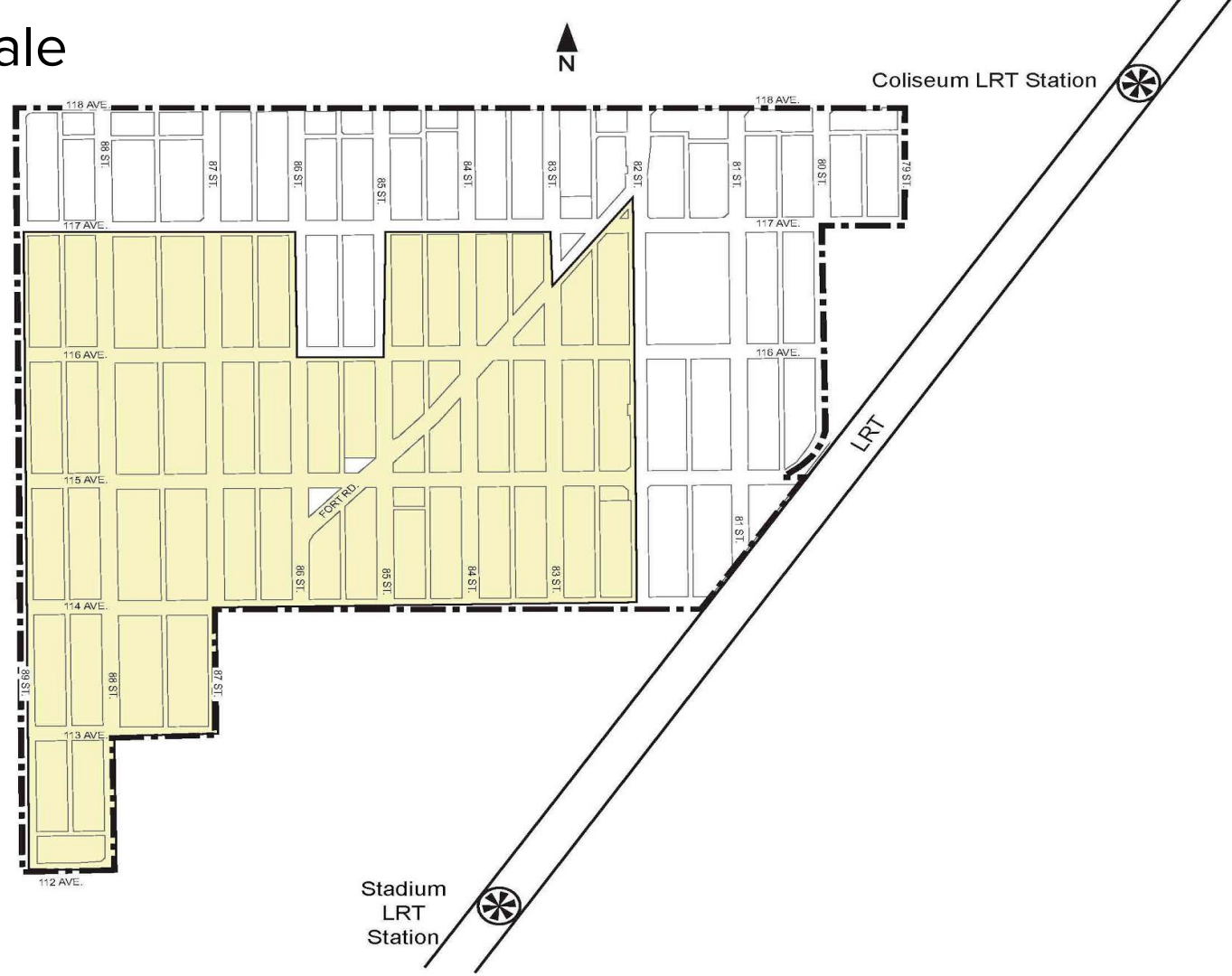
# 3.16 - Parkdale

Policy 2.2  
Transitional Concept



# 3.16 - Parkdale

Policy 3.1  
Residential land Use Policy



# 3.16 - Parkdale

Policy 3.2  
Residential Land Use





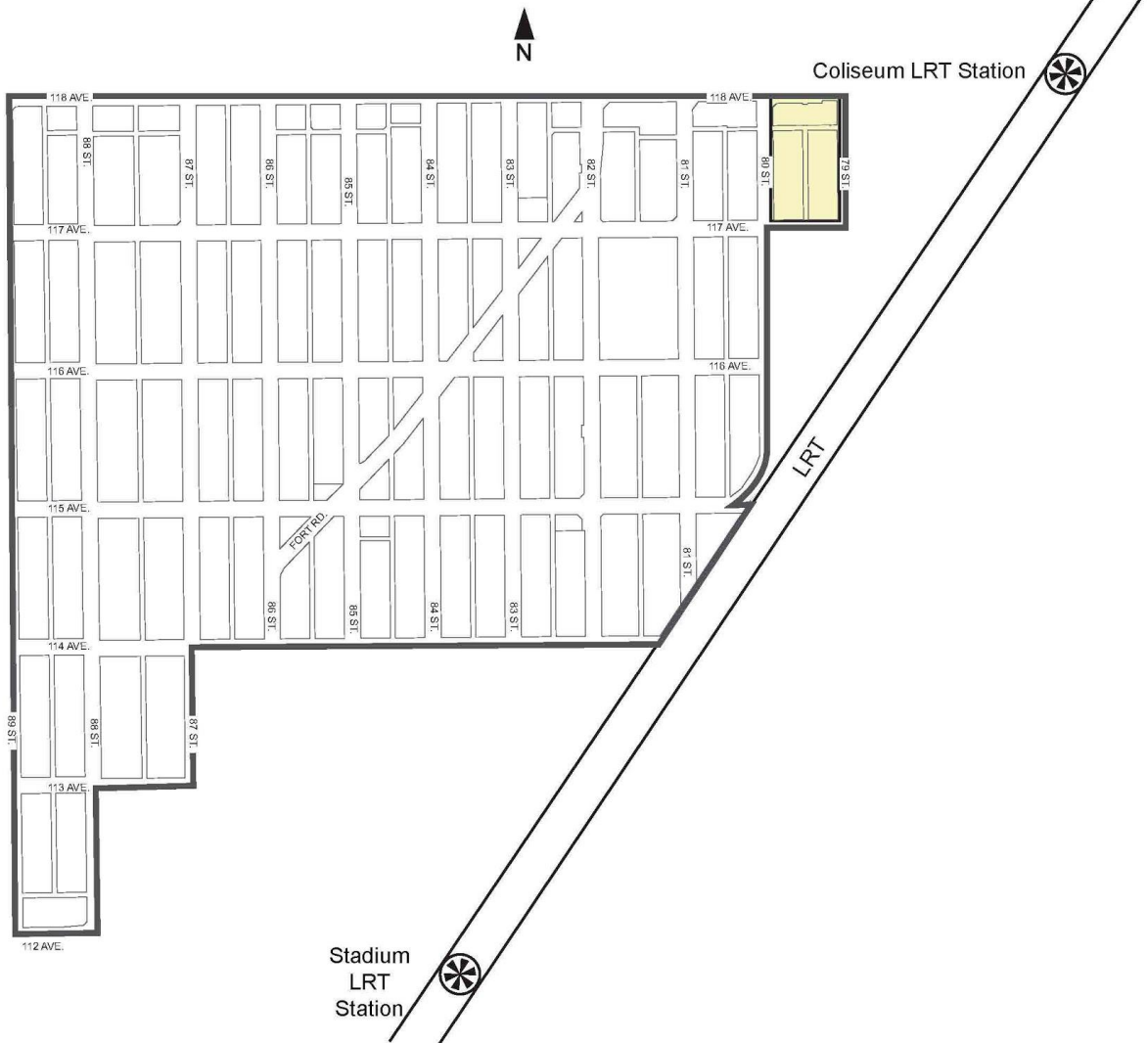
# 3.16 - Parkdale



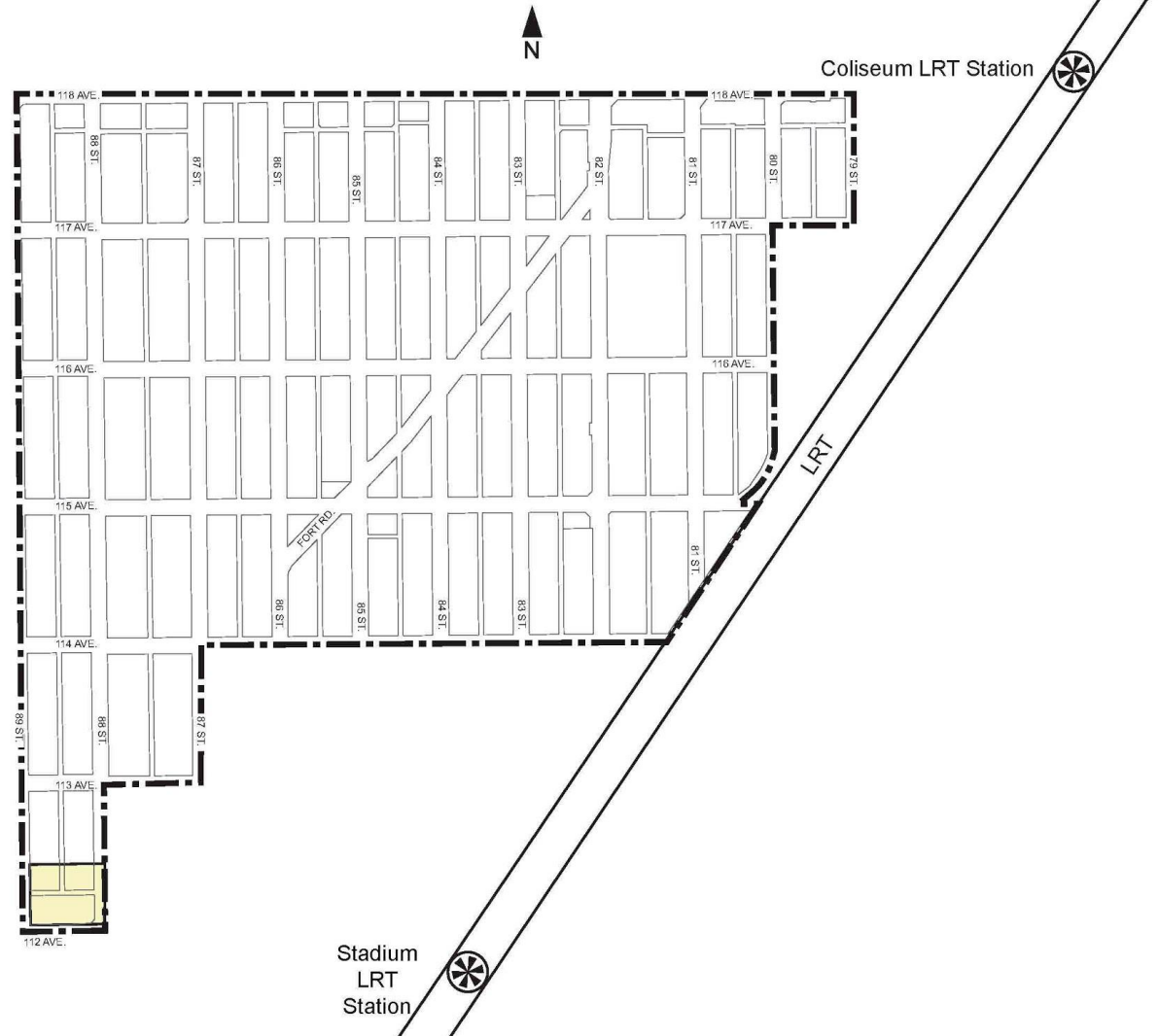
# 3.16 - Parkdale



# 3.16 - Parkdale



# 3.16 - Parkdale



# 3.16 - Parkdale

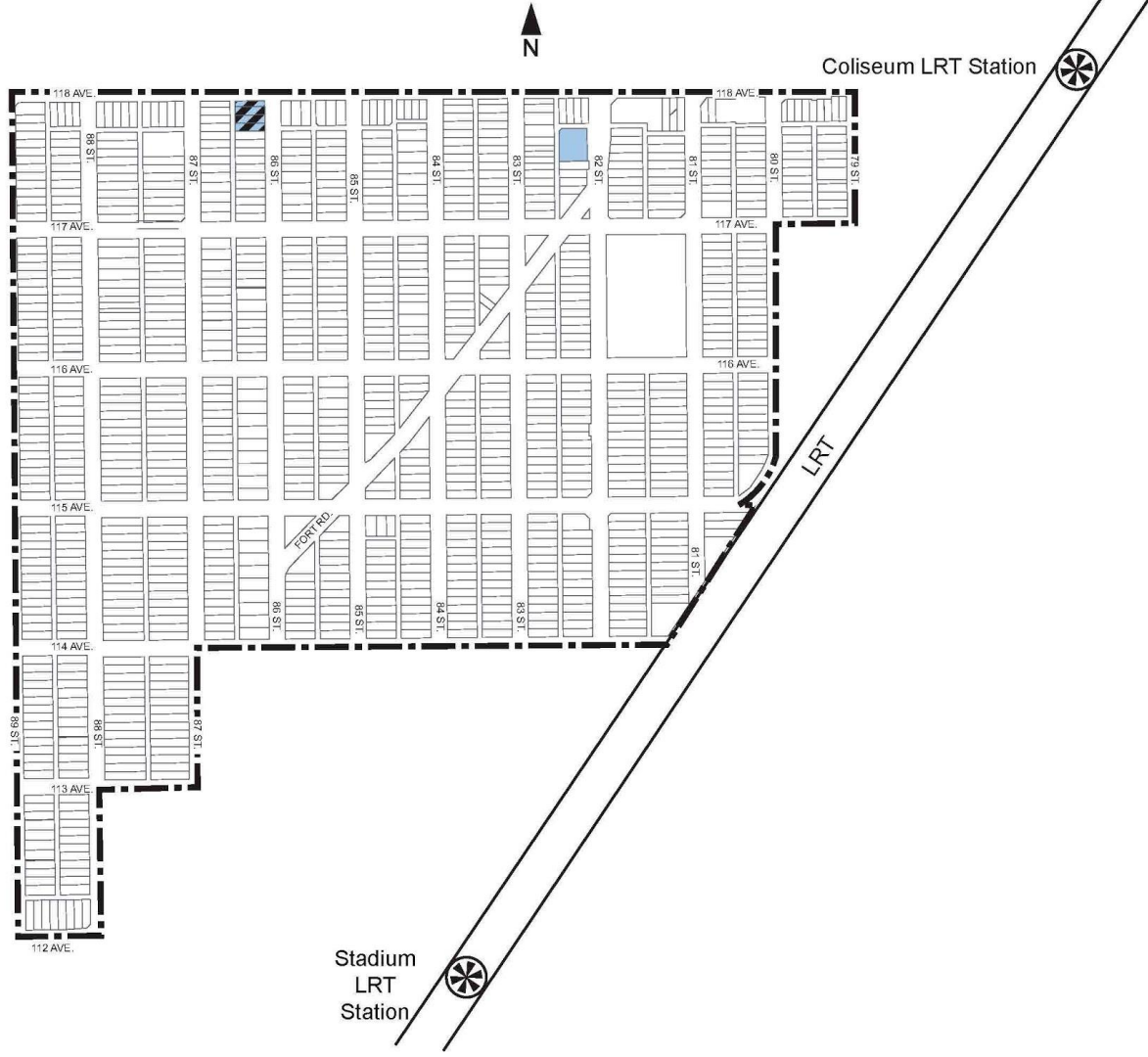




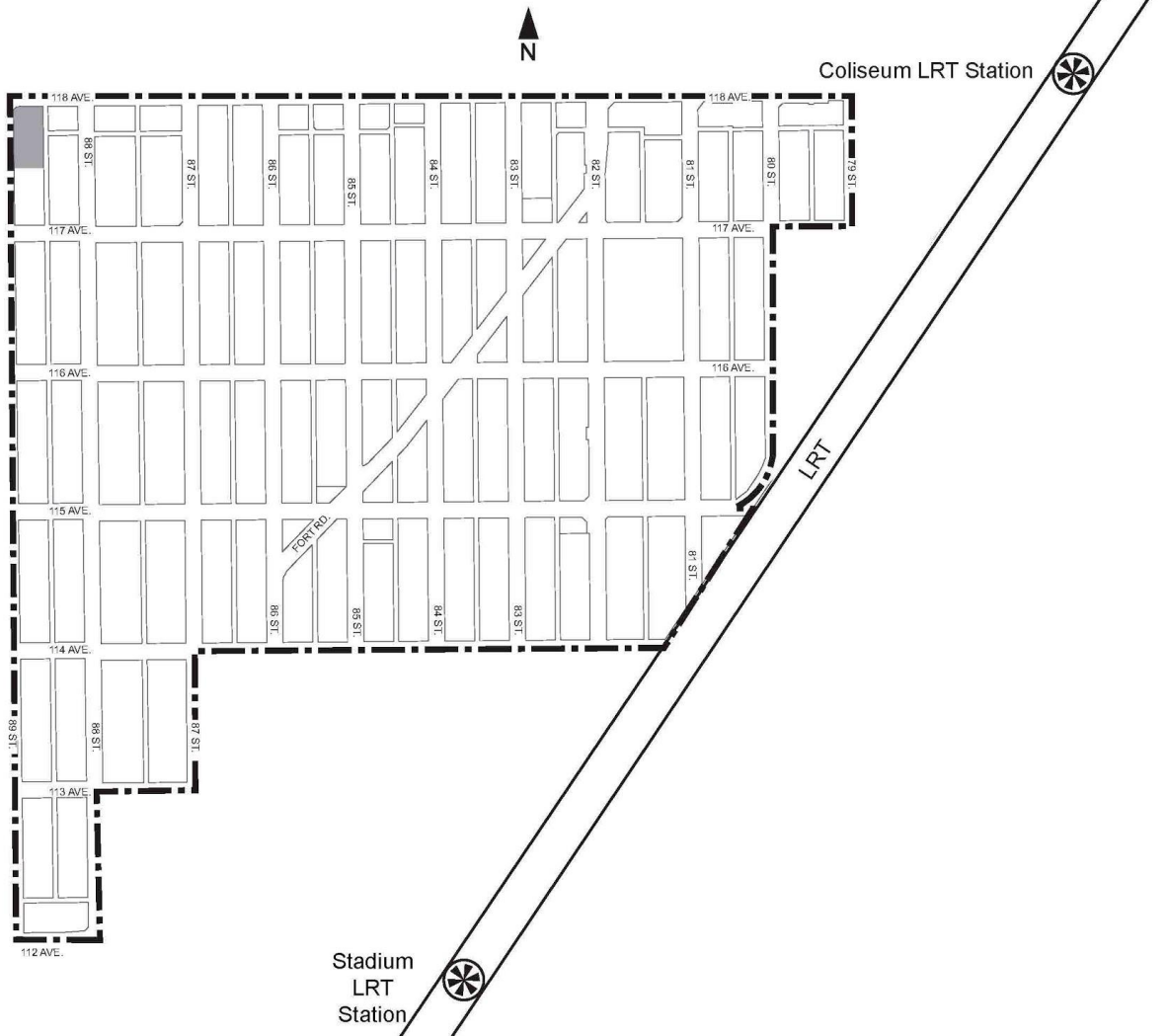
# 3.16 - Parkdale



# 3.16 - Parkdale



# 3.16 - Parkdale



# 3.16 - Parkdale



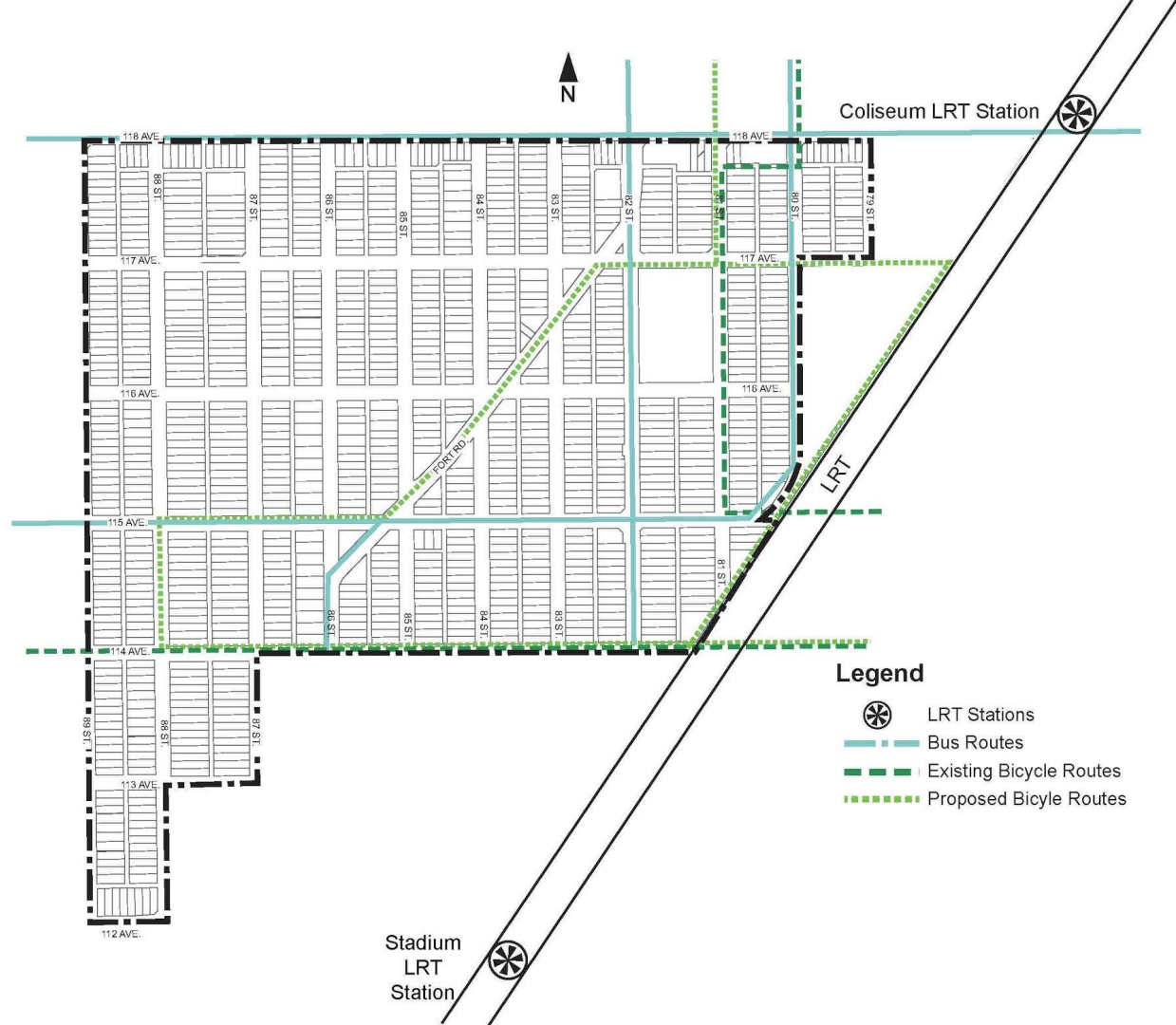
# 3.16 - Parkdale



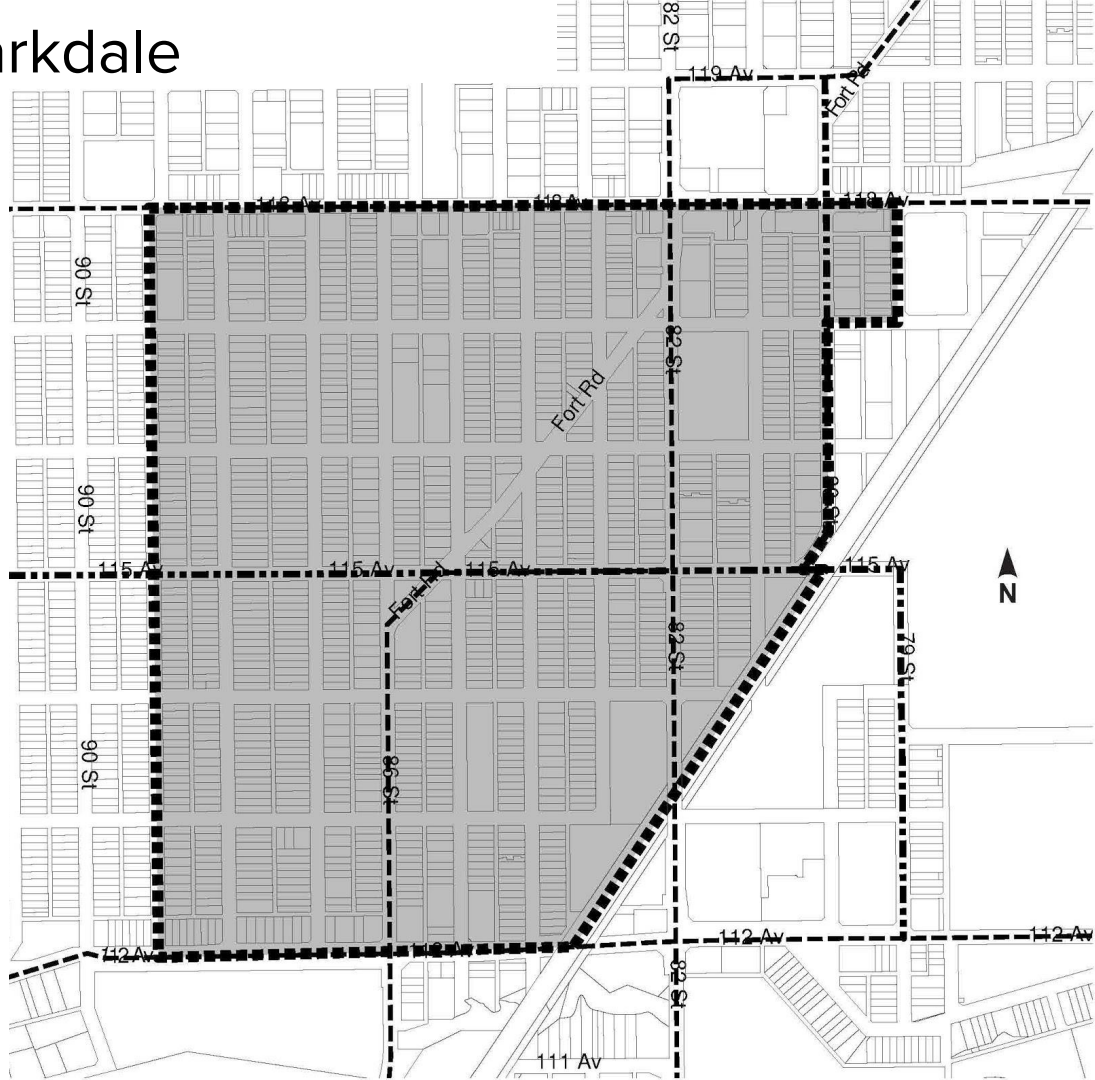




# 3.16 - Parkdale

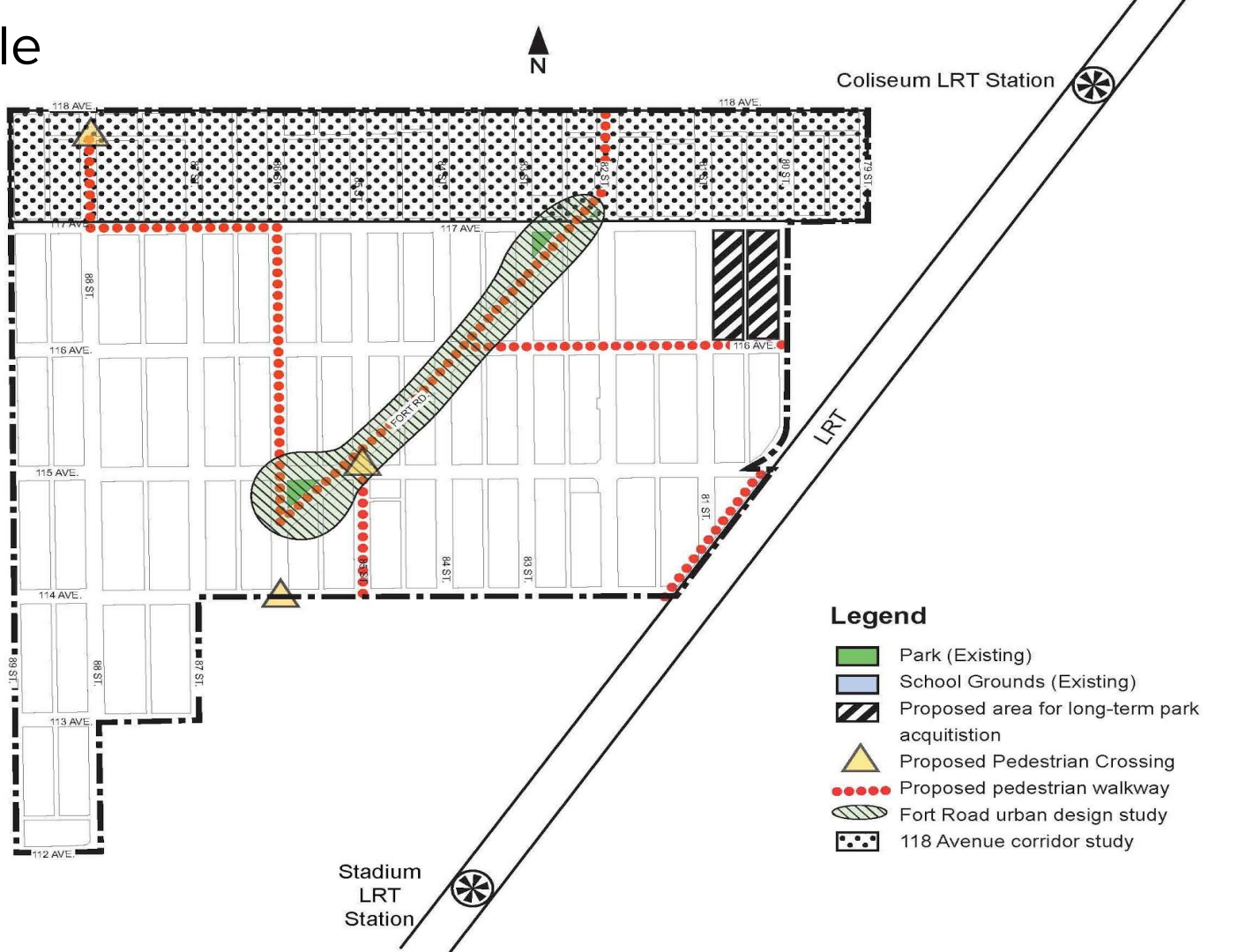


# 3.16 - Parkdale










- - - 24 Hours
- · - · 07:00-23:00
- ▬▬▬ Boundary of Parkdale ARP

# 3.16 - Parkdale



### Legend

-  Park (Existing)
-  School Grounds (Existing)
-  Proposed area for long-term park acquisition
-  Proposed Pedestrian Crossing
-  Proposed pedestrian walkway
-  Fort Road urban design study
-  118 Avenue corridor study

# 3.16 - Parkdale

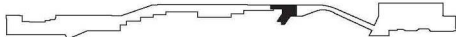
Schedule G Proposed Land Uses












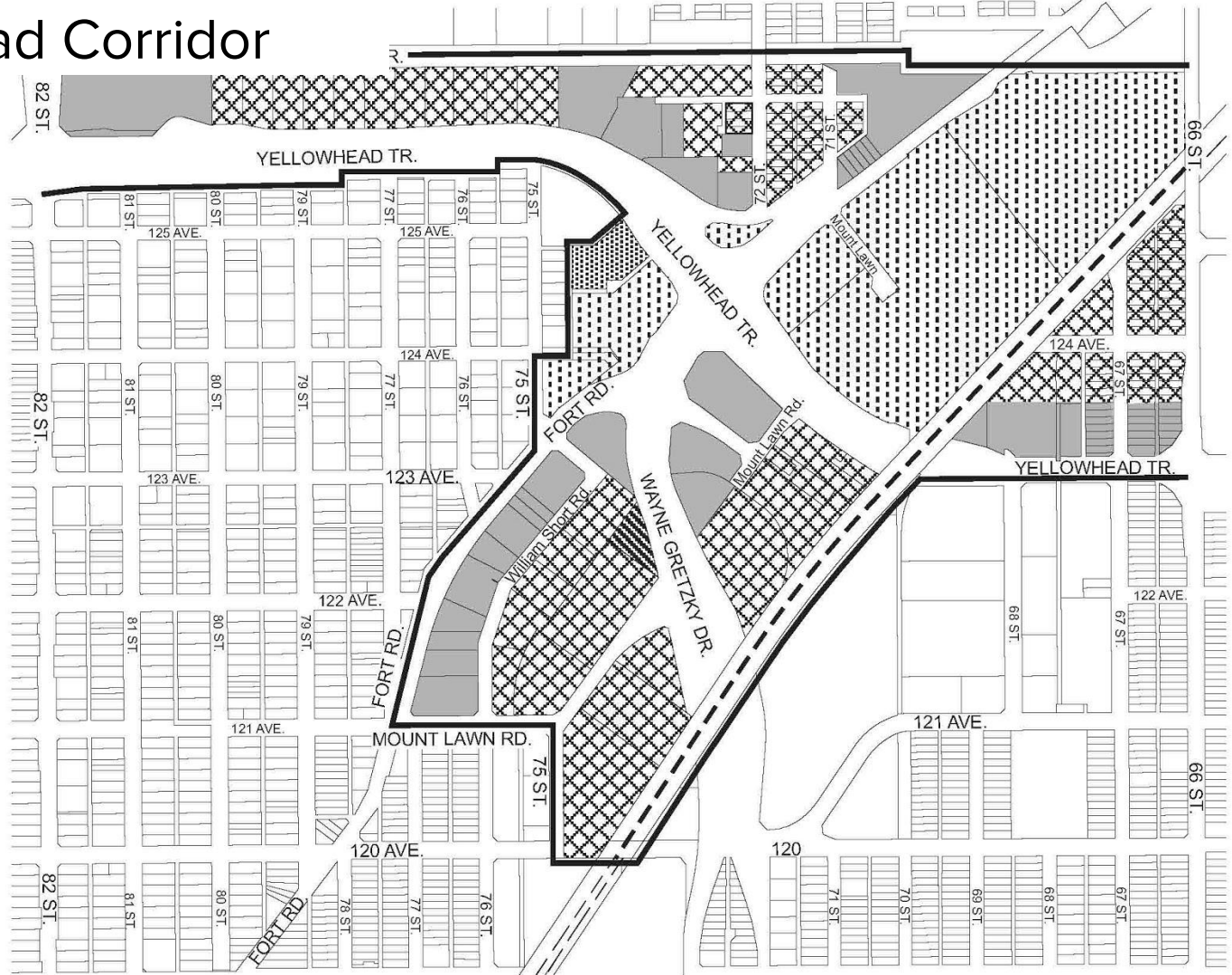
# 88 3.17 - Yellowhead Corridor

## BYLAW 18907 YELLOWHEAD CORRIDOR AREA STRUCTURE PLAN (as amended) SCHEDULE C-6, SUB-AREA 6



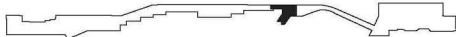
Sub-Area Location in Yellowhead Corridor

-  Commercial (Direct Control)
-  "Prestige" Business Industrial
-  Medium Industrial
-  Multiple Family Residential
-  Public Utility  
Stormwater Management
-  Northeast LRT Line
-  Area Structure Plan Boundary










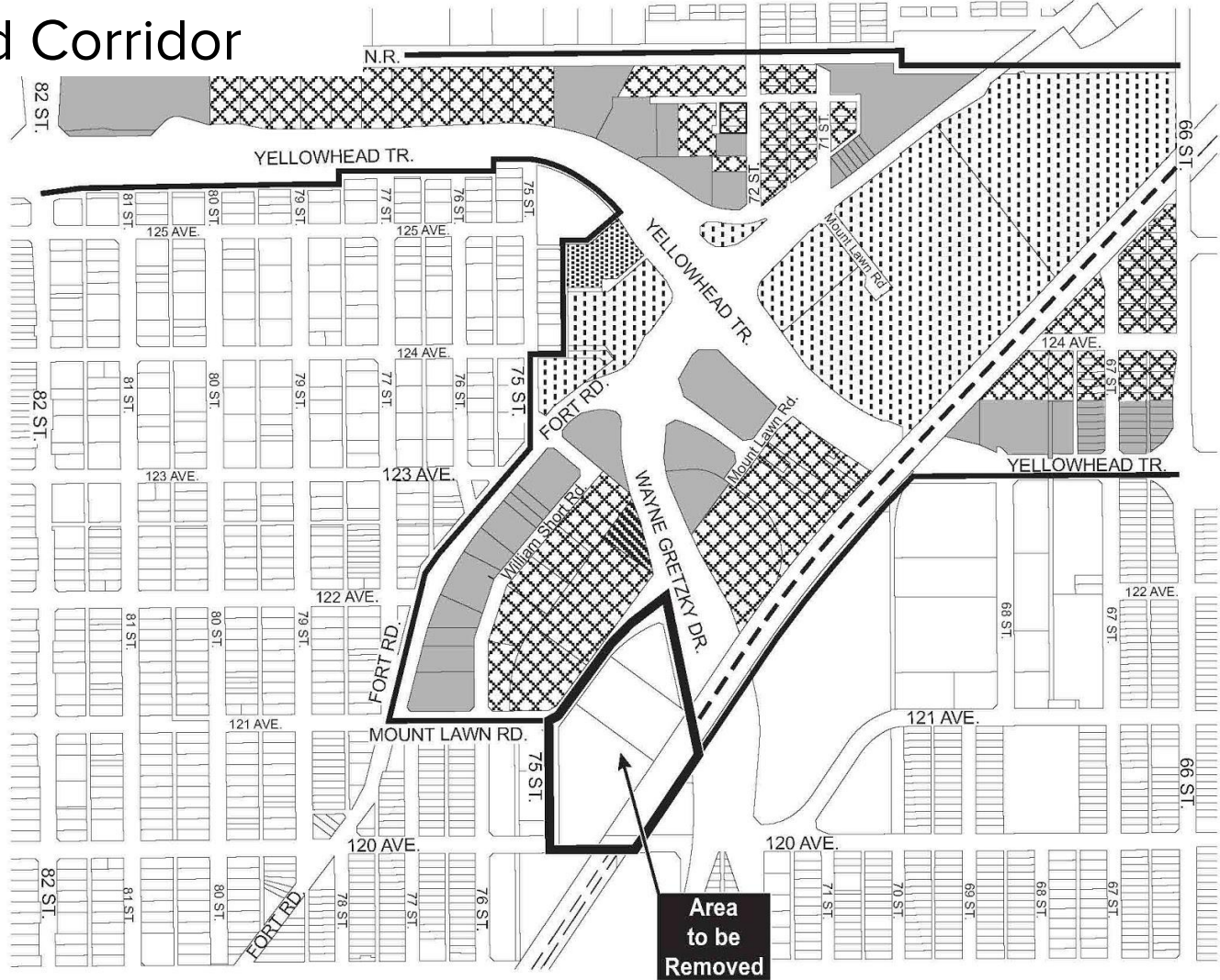
# 89 3.17 - Yellowhead Corridor

## BYLAW 18907 YELLOWHEAD CORRIDOR AREA STRUCTURE PLAN (as amended) SCHEDULE C-6, SUB-AREA 6



Sub-Area Location in Yellowhead Corridor

-  Commercial (Direct Control)
-  "Prestige" Business Industrial
-  Medium Industrial
-  Multiple Family Residential
-  Public Utility  
Stormwater Management
-  Northeast LRT Line
-  Area Structure Plan Boundary



## 3.18 - Support housing for vulnerable population

# End of Presentation

Reference: City Council Public Hearing Agenda