











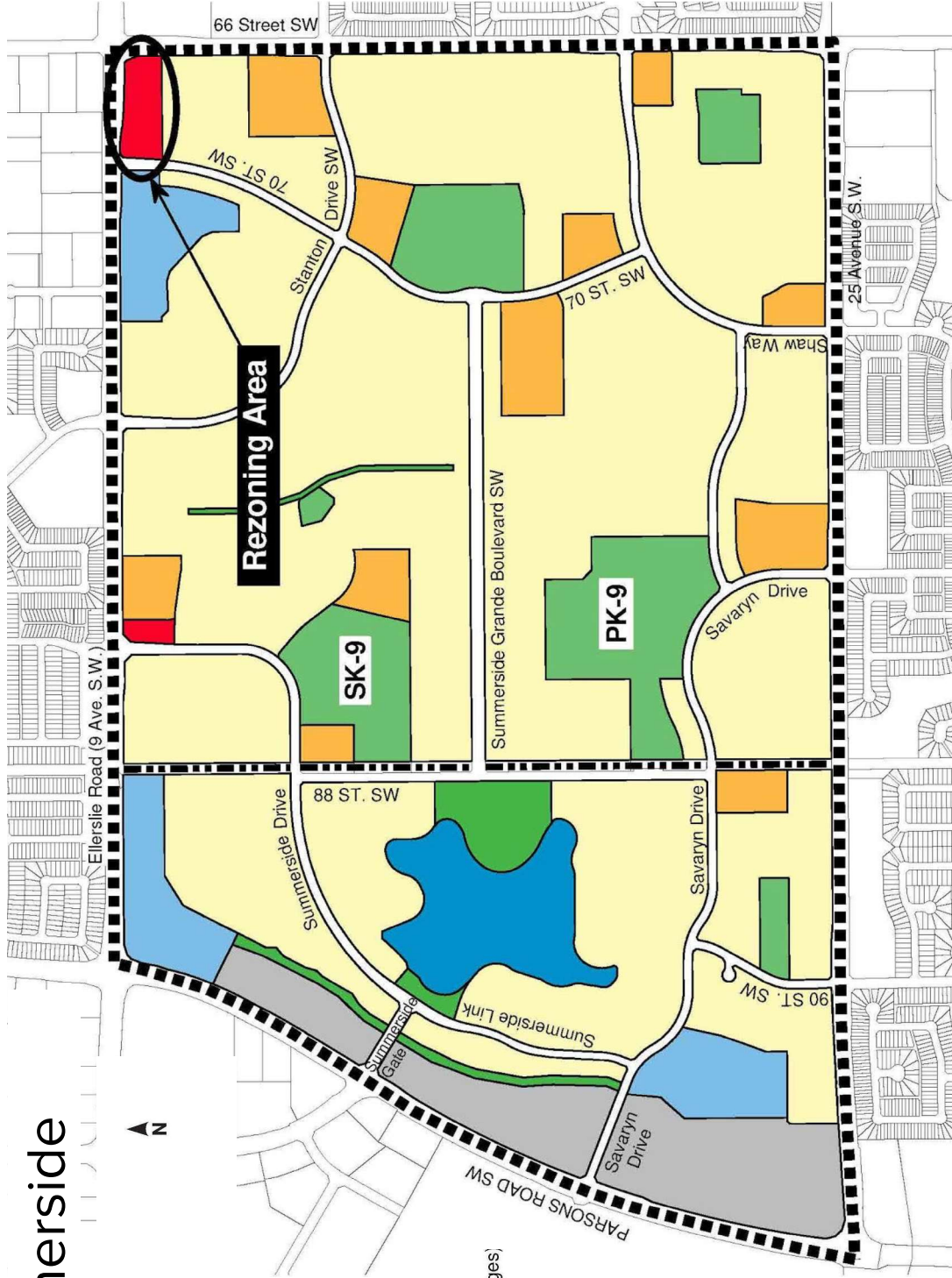




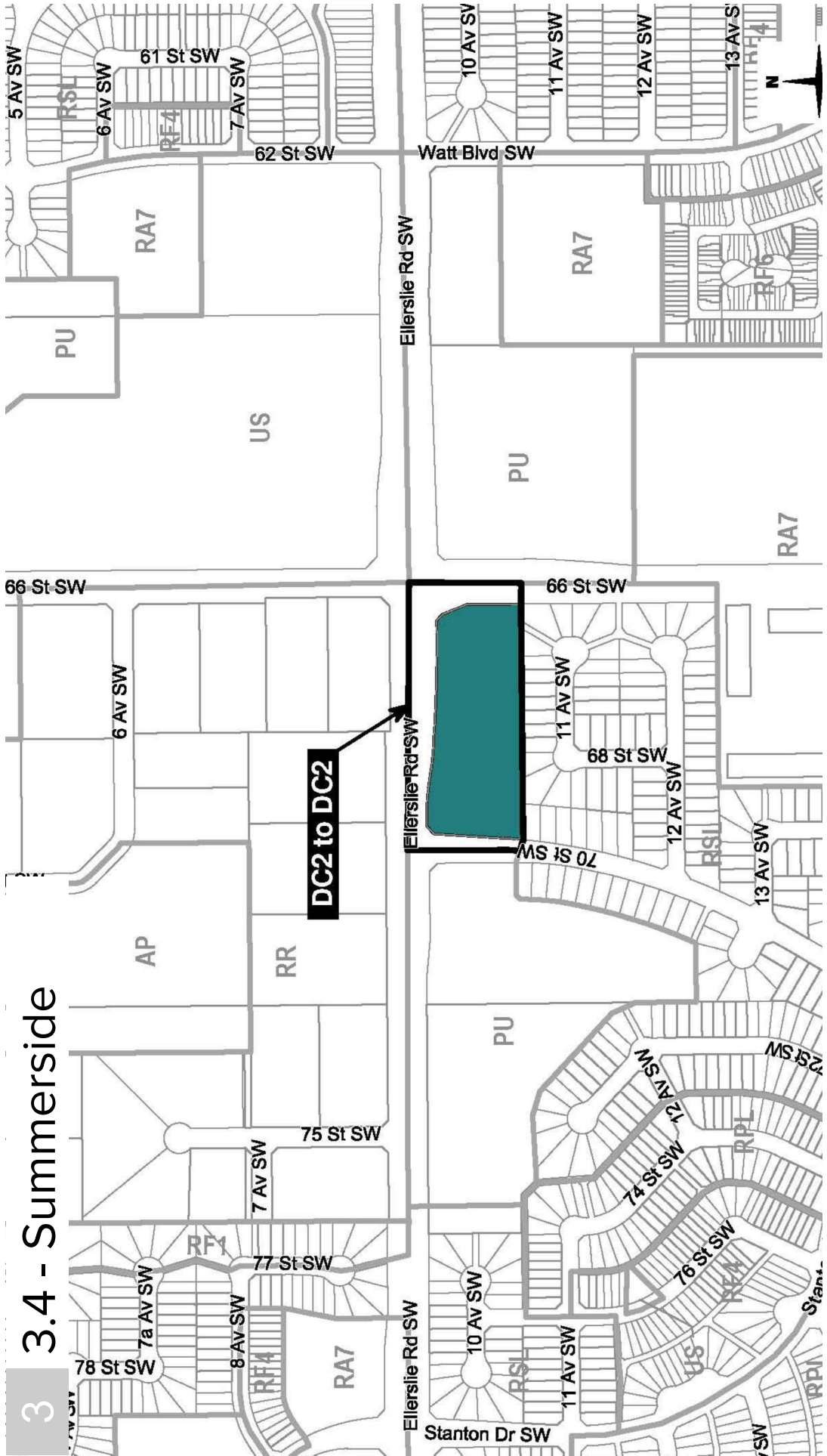
# 3.4 - Summerside

**BYLAW 16149**  
**APPROVED**  
**SUMMERSIDE**  
 Neighbourhood Structure Plan  
 (as amended)

-  Low Density Residential
-  Medium Density Residential
-  Neighbourhood Commercial
-  Stormwater Facility/PUL
-  Private Open Space (Lake)
-  PK-9
-  SK-9
-  Private Open Space (Parks/Linkages)
-  School/Park Site
-  Industrial (Special Area)
-  Power Corridor
-  Boundary of NSP



### 3.4 - Summerside



# 4 3.4 - Summerside

