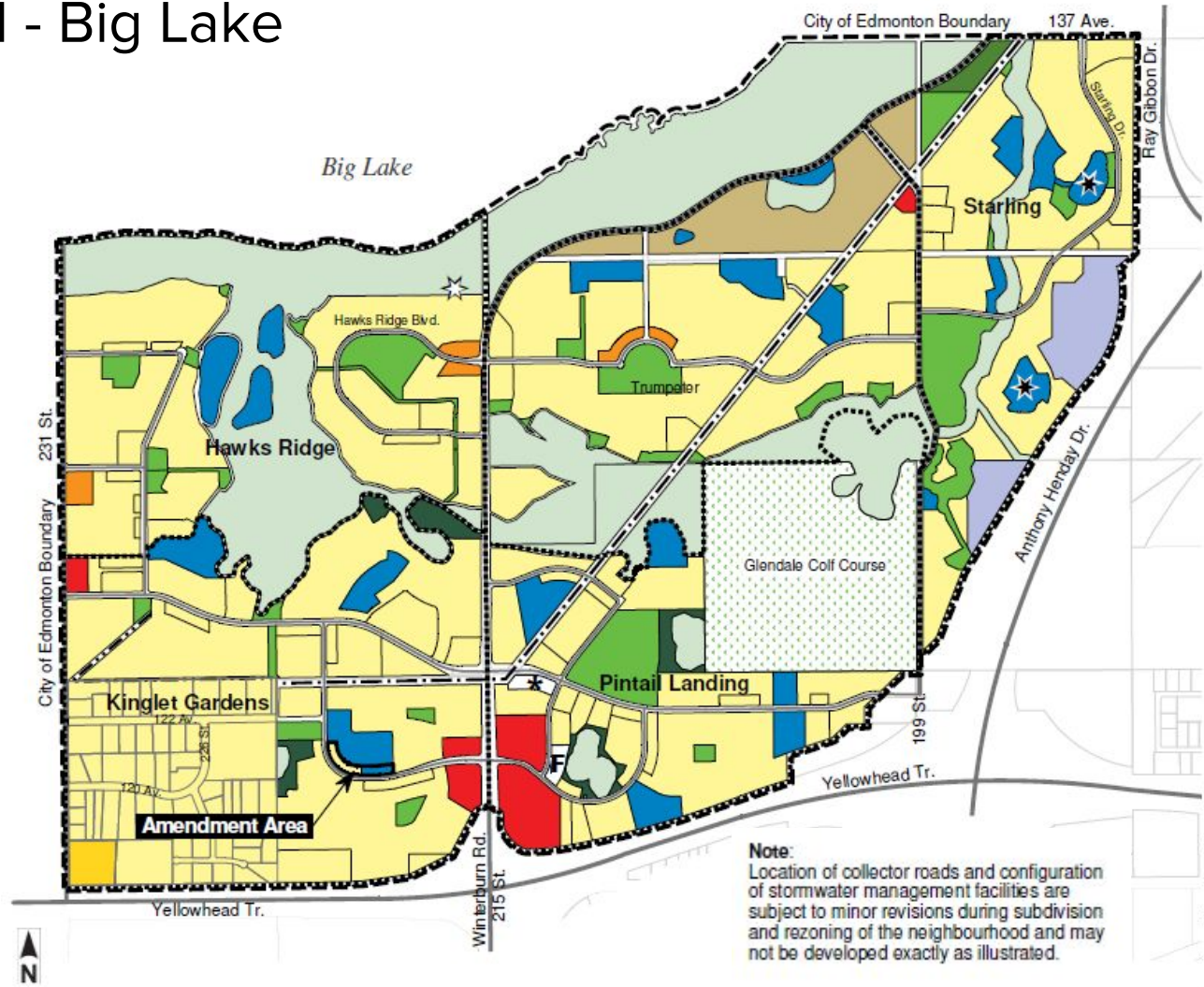
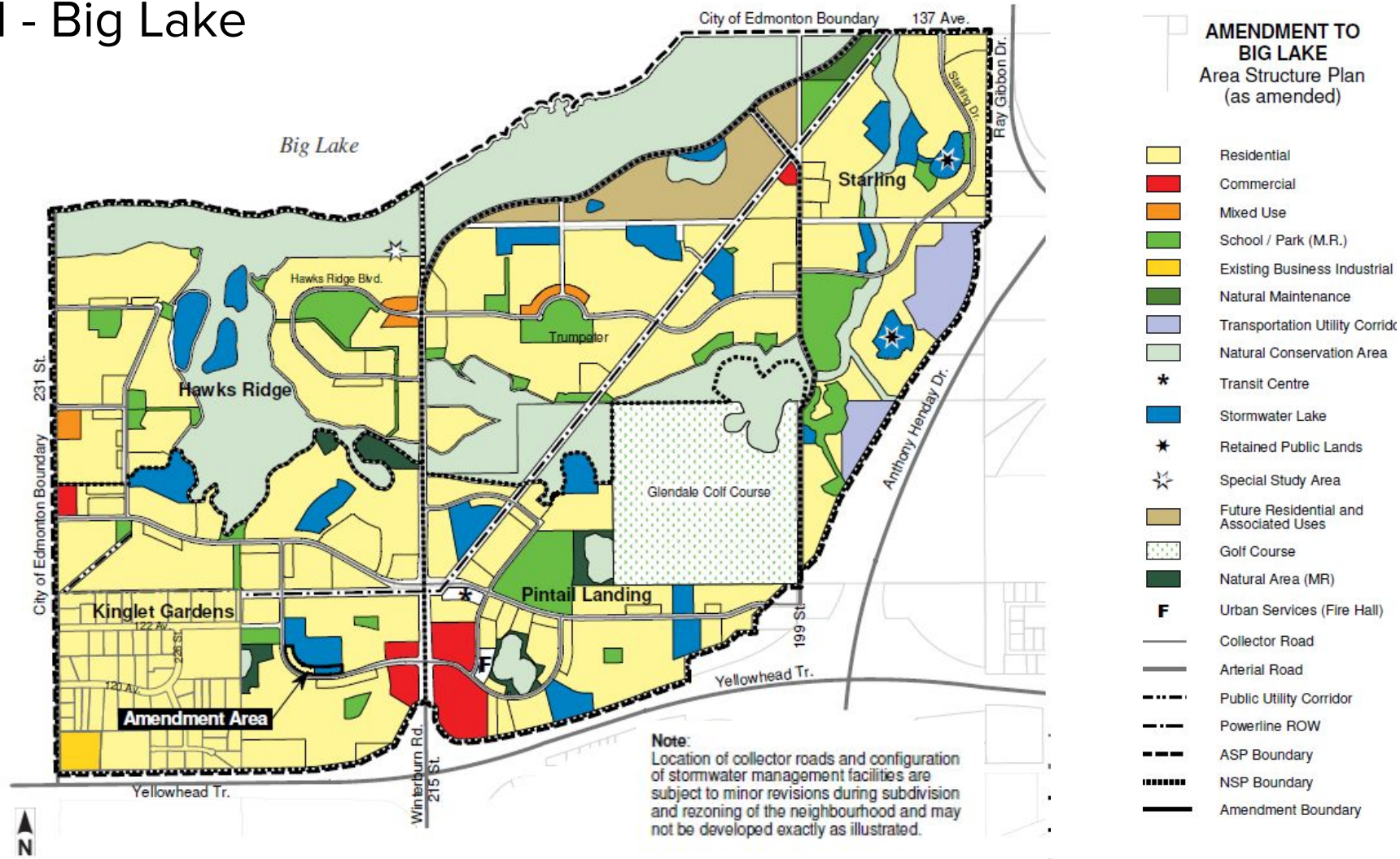



























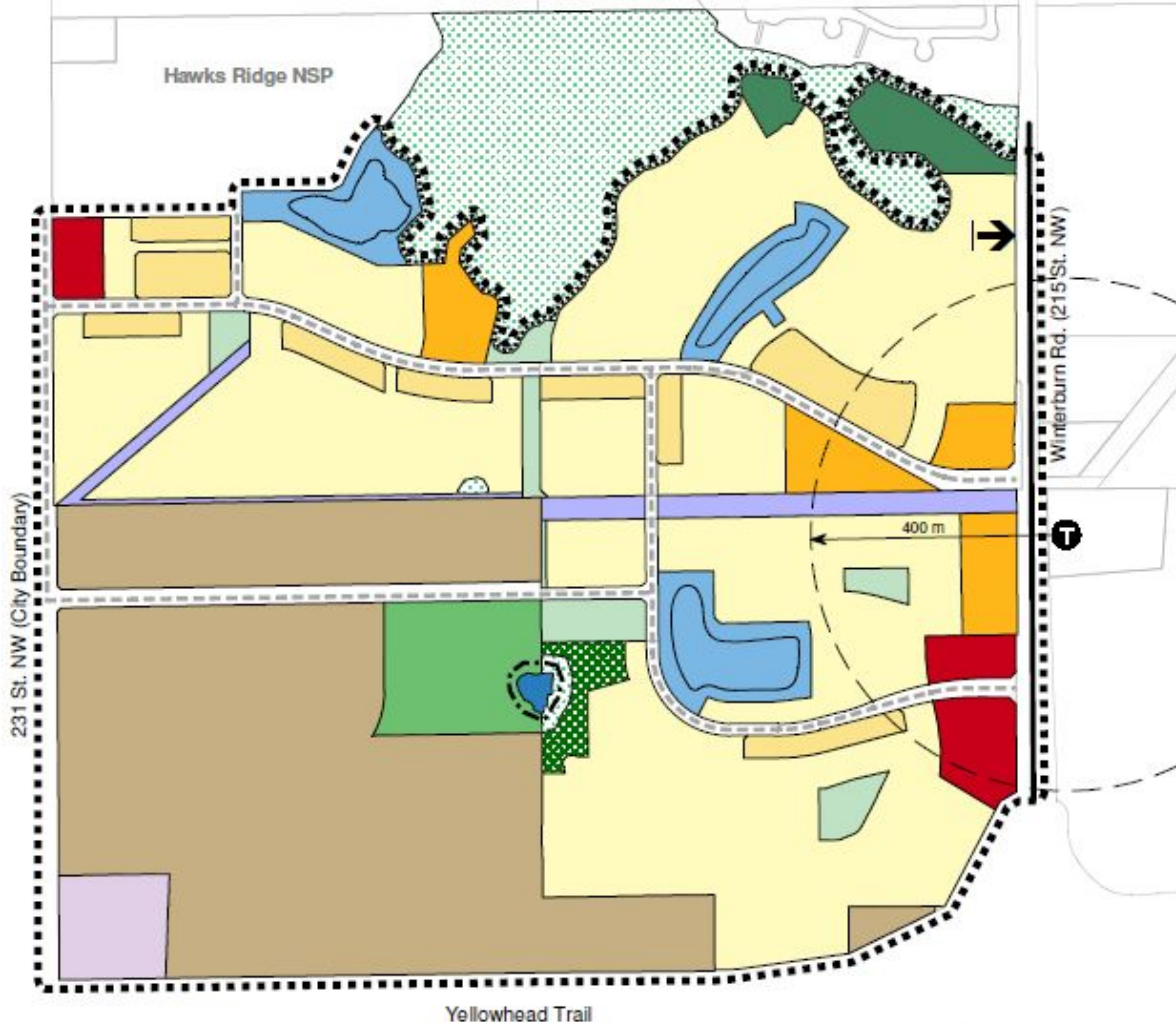
# 3.1 - Big Lake



## 3.2 - Kinglet

### BYLAW 19129 KINGLET GARDENS Neighbourhood Structure Plan (as amended)

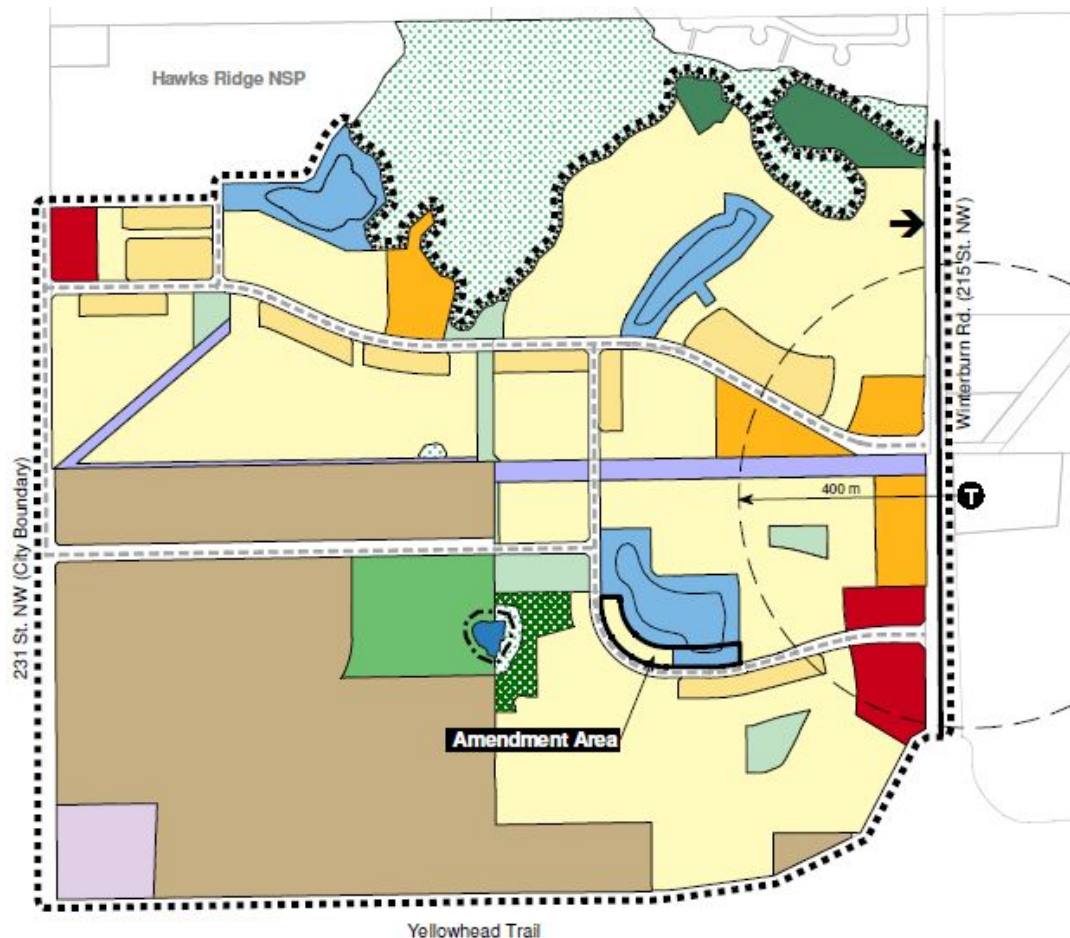
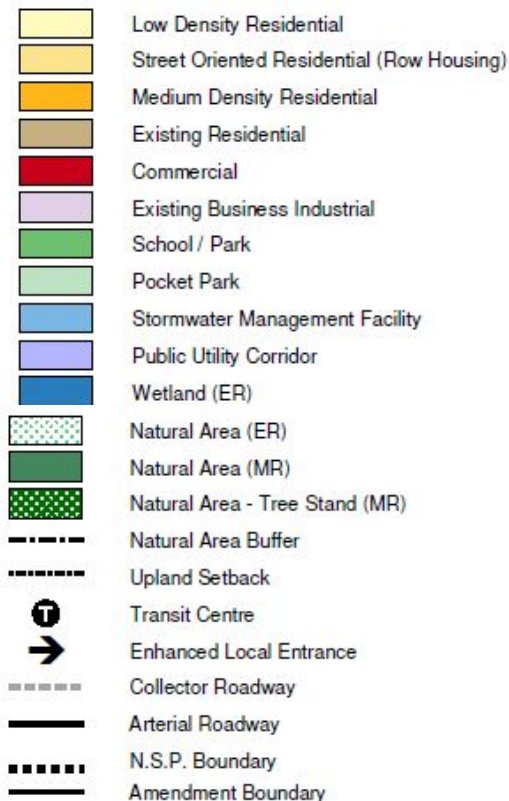
	Low Density Residential
	Street Oriented Residential (Row Housing)
	Medium Density Residential
	Existing Residential
	Commercial
	Existing Business Industrial
	School / Park
	Pocket Park
	Stormwater Management Facility
	Public Utility Corridor
	Wetland (ER)
	Natural Area (ER)
	Natural Area (MR)
	Natural Area - Tree Stand (MR)
	Natural Area Buffer
	Upland Setback
	Transit Centre
	Enhanced Local Entrance
	Collector Roadway
	Arterial Roadway
	N.S.P. Boundary



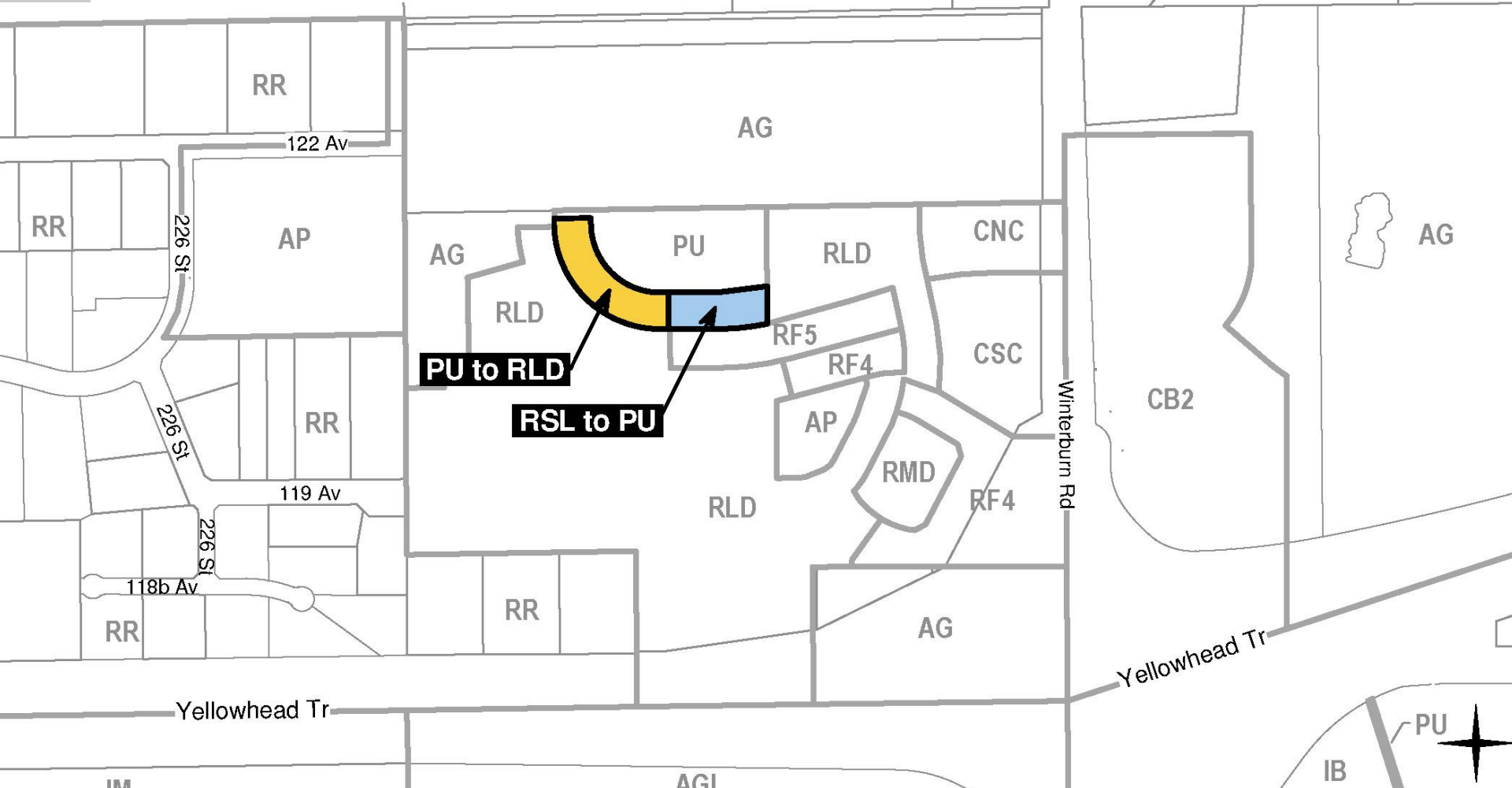
**Note:** Location of collector roads and configuration of stormwater management facilities are subject to minor revisions during subdivision and rezoning of the neighbourhood and may not be developed exactly as illustrated.

## 3.2 - Kinglet

### AMENDMENT TO KINGLET GARDENS Neighbourhood Structure Plan (as amended)



**Note:** Location of collector roads and configuration of stormwater management facilities are subject to minor revisions during subdivision and rezoning of the neighbourhood and may not be developed exactly as illustrated.



# 3.3 - Kinglet

