













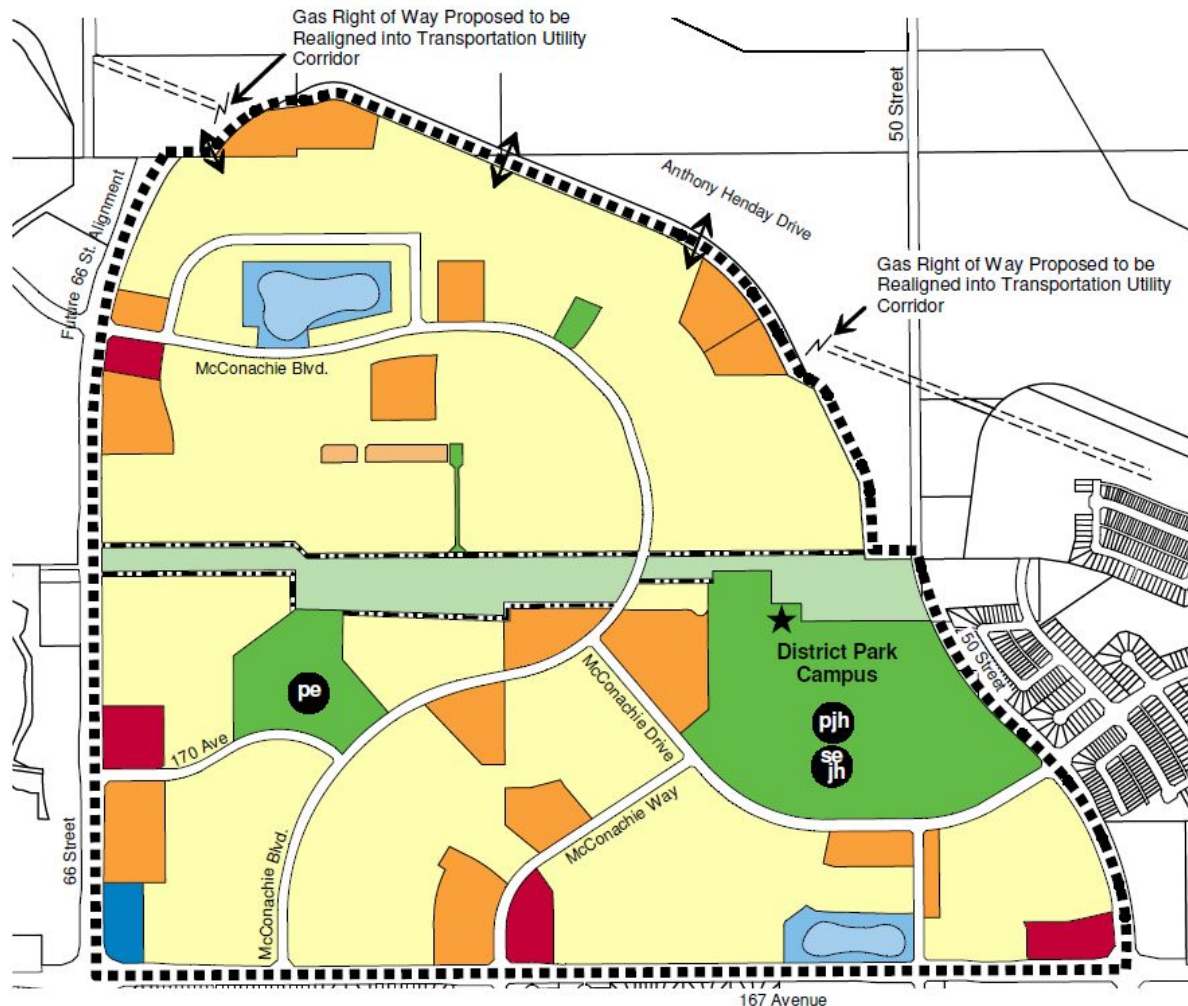
1 3.15 - McConachie

BYLAW 17614
APPROVED
McCONACHIE

Neighbourhood Structure Plan
(as amended)

-  Low Density Residential
-  Medium Density Residential
-  Commercial
-  School / Park
-  Stormwater Management Facility Water
-  Existing Residence
-  Row Housing
-  Institutional
-  Natural Area
-  10m Buffer
-  Potential Pedestrian Access
-  NSP Boundary














N

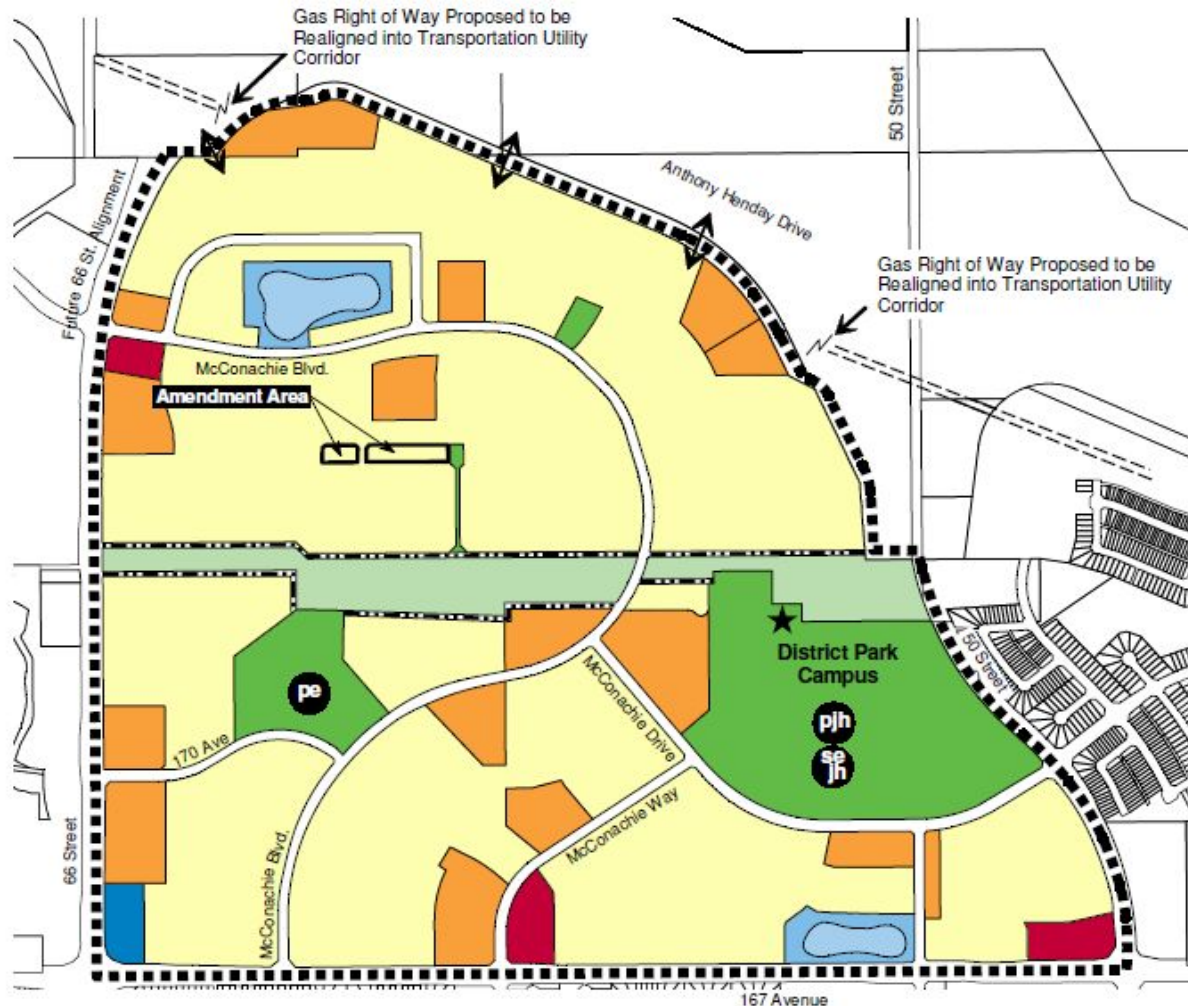


Note: Location of collector roads and configuration of stormwater management facilities are subject to minor revisions during subdivision and rezoning of the neighbourhood and may not be developed exactly as illustrated.

2 3.15 - McConachie

AMENDMENT TO APPROVED McCONACHIE Neighbourhood Structure Plan (as amended)

-  Low Density Residential
-  Medium Density Residential
-  Commercial
-  School / Park
-  Stormwater Management Facility Water
-  Existing Residence
-  Row Housing
-  Institutional
-  Natural Area
-  10m Buffer
-  Potential Pedestrian Access
-  NSP Boundary
-  Amendment Boundary



Note: Location of collector roads and configuration of stormwater management facilities are subject to minor revisions during subdivision and rezoning of the neighbourhood and may not be developed exactly as illustrated.

