

Bylaw 19530

A Bylaw to amend Bylaw 15357,
being the Maple Ridge Industrial Area Structure Plan

WHEREAS pursuant to the authority granted to it by the Municipal Government Act, on March 8, 2010, the Municipal Council of the City of Edmonton passed Bylaw 15357, being the Maple Ridge Industrial Area Structure Plan;

WHEREAS from time to time Council considers it desirable to amend the Maple Ridge Industrial Area Structure Plan through the passage of Bylaw 17536;

WHEREAS an application was received by administration to amend the Maple Ridge Industrial Area Structure Plan;

WHEREAS Council considers it desirable to amend the Maple Ridge Industrial Area Structure Plan; and

NOW THEREFORE after due compliance with the relevant provisions of the Municipal Government Act RSA 2000, ch. M-26, as amended, the Municipal Council of the City of Edmonton duly assembled enacts as follows:

1. That Bylaw 15357, the Maple Ridge Industrial Area Structure Plan, is hereby amended as follows:
 - a. add the following text under Section 5.3.2 Parks: “Objective: To provide multifunctional open space by integrating the cemetery use with a pocket park.

Policy 5.3.2b: The proposed pocket park adjacent to the cemetery will follow the requirements and guidelines of Breathe: Edmonton's Green Network Strategy in creating a multifunctional open space and providing amenities in industrial areas.

Implementation: Public access to the pocket park will be provided at the time of subdivision."


- b. renumber Policy 5.3.2 to Policy 5.3.2a and add the following sentence at the end of the Policy: "Notwithstanding the guidelines of the UPMP, an irregularly shaped park space will be provided adjacent to the cemetery to allow passive recreational uses and accommodate the continued operation and expansion of the adjacent cemetery."
- c. delete the map entitled "Bylaw 17536 Approved Maple Ridge Industrial Area Structure Plan" and replace with the map entitled "Bylaw 19530 Amendment to Maple Ridge Industrial Area Structure Plan" attached hereto as Schedule "A" and forming part of this Bylaw;
- d. delete "Figure 2 - Existing Site Features" and replace with "Figure 2 - Existing Site Features", attached as Schedule "B" and forming part of this Bylaw;
- e. delete "Figure 3 - Existing Ecological Network" and replace with "Figure 3 - Existing Ecological Network", attached as Schedule "C" and forming part of this Bylaw;
- f. delete "Figure 4 - Development Concept" and replace with "Figure 4 - Development Concept", attached as Schedule "D" and forming part of this Bylaw;
- g. delete "Figure 5 - Proposed Ecological Network" and replace with "Figure 5 - Proposed Ecological Network", attached as Schedule "E" and forming part of this Bylaw;
- h. delete "Figure 6 - Open Space and Pedestrian Connections Plan" and replace with "Figure 6 - Open Space and Pedestrian Connections Plan", attached hereto as Schedule "F" and forming part of this Bylaw;
- i. delete "Figure 7 - Transportation Plan" and replace with "Figure 7 - Transportation Plan", attached hereto as Schedule "G" and forming part of this Bylaw;

- j. delete "Figure 8 - Available Sanitary Servicing" and replace with "Figure 8 - Available Sanitary Servicing", attached hereto as Schedule "H" and forming part of this Bylaw;
- k. delete "Figure 9 - Ultimate Sanitary Servicing" and replace with "Figure 9 - Ultimate Sanitary Servicing", attached hereto as Schedule "I" and forming part of this Bylaw;
- l. delete "Figure 10: Stormwater Servicing" and replace with "Figure 10: Stormwater Servicing", attached as Schedule "J" and forming part of this Bylaw;
- m. delete "Figure 11 - Water Servicing" and replace with "Figure 11 - Water Servicing", attached hereto as Schedule "K" and forming part of this Bylaw; and
- n. delete "Figure 12 - Staging Plan" and replace with "Figure 12 - Staging Plan", attached hereto as Schedule "L" and forming part of this Bylaw.

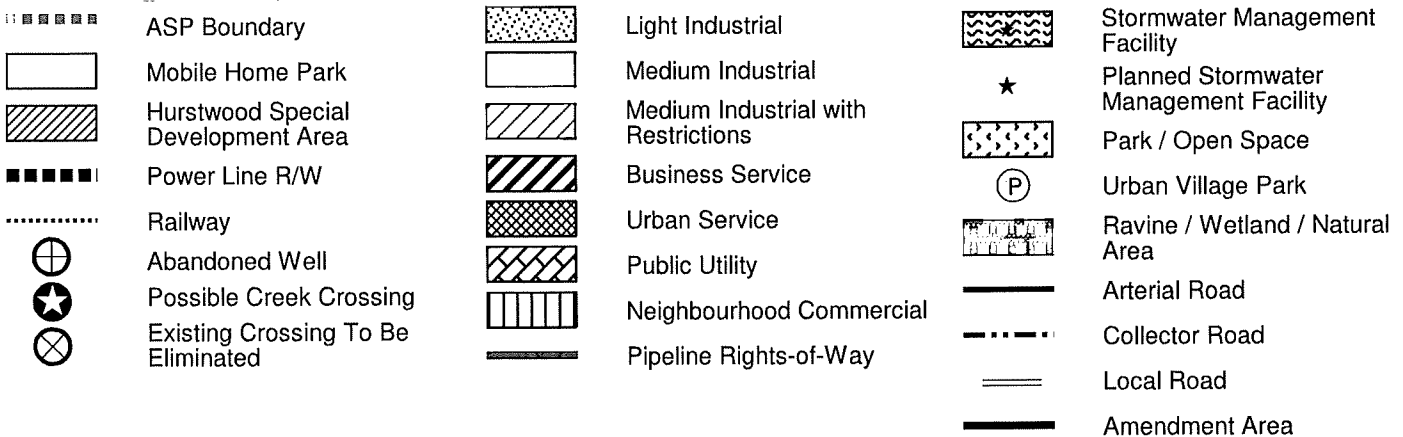
READ a first time this	26	day of	January	, A. D. 2021;
READ a second time this	26	day of	January	, A. D. 2021;
READ a third time this	26	day of	January	, A. D. 2021;
SIGNED and PASSED this	26	day of	January	, A. D. 2021.

THE CITY OF EDMONTON


MAYOR



CITY CLERK

BYLAW 19530 AMENDMENT TO Maple Ridge Industrial Area Structure Plan



Note: Location of collector roads and configuration of stormwater management facilities are subject to minor revisions during subdivision and rezoning of the neighbourhood and may not be developed exactly as illustrated.

Figure 2 – Existing Site Features




Legend





	ASP Boundary		Public Park / Green Space
	City of Edmonton Boundary		Stormwater Facilities
	Pipeline R/W		Railway Line
	Powerline R/W		Abandoned Wellhead
			Railway Crossing

**FOCUS**






Figure 3 – Existing Ecological Network



Legend

-  ASP Boundary
-  City of Edmonton Boundary
-  Existing Stormwater Facility
-  Site with Moderate Ecological Integrity

1 - 6

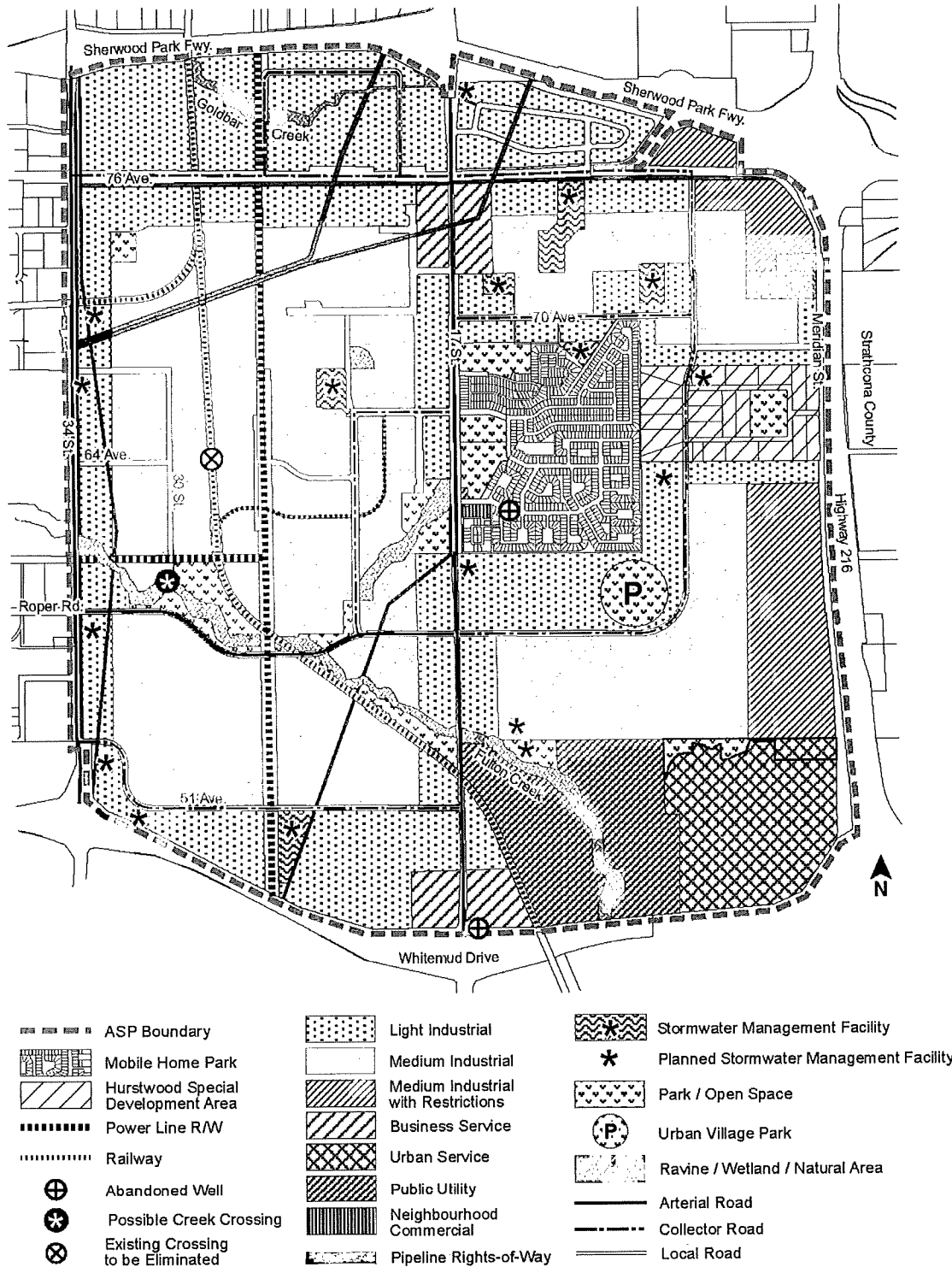
-  Habitat Patch
-  Natural Stepping Stone
-  Semi-Natural Stepping Stone
-  Ecological Corridor
-  Ephemeral Natural Drainage/Drainage Ditch



FOCUS

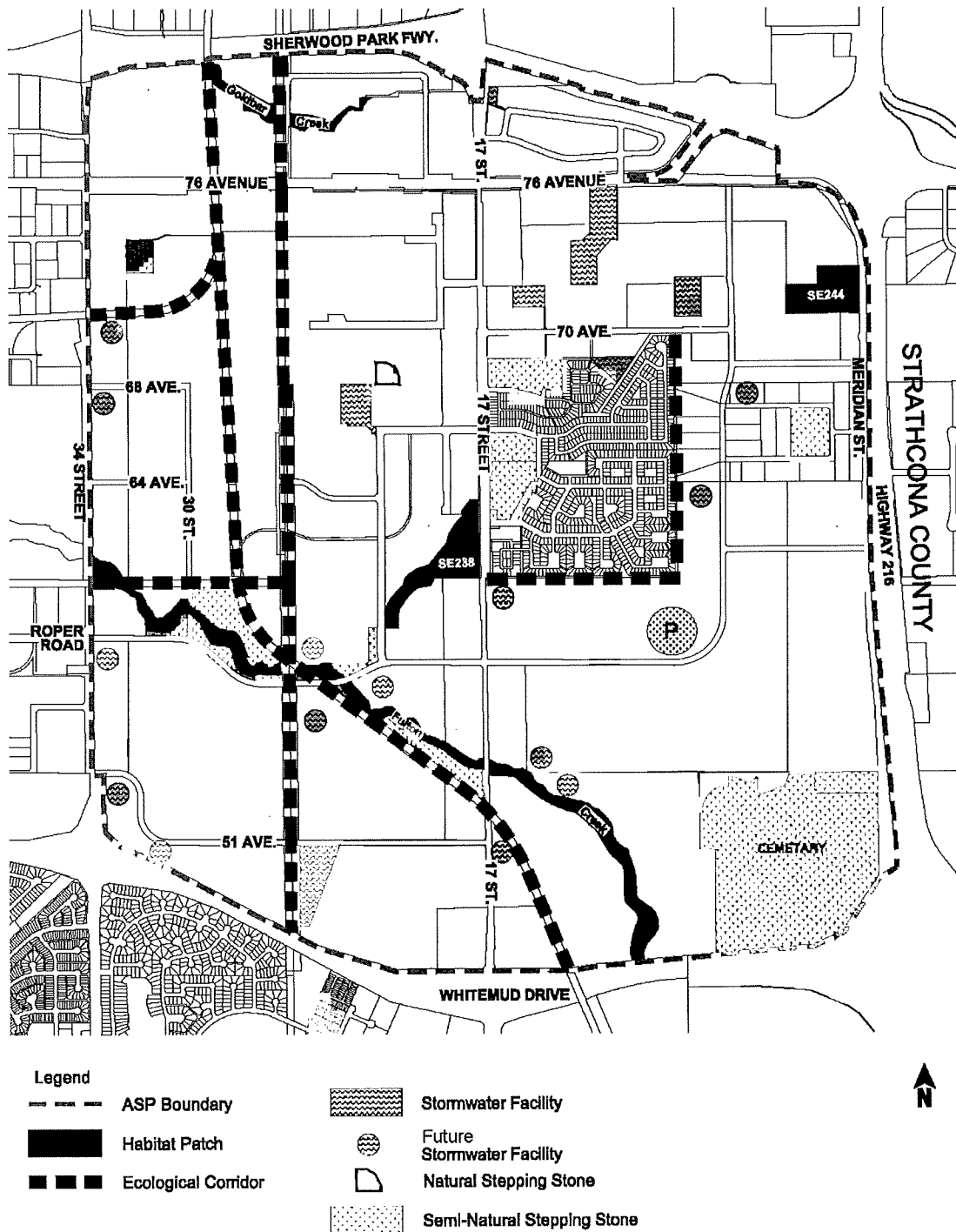
MAPLE RIDGE AREA STRUCTURE PLAN

Figure 4 - Development Concept



Note: This plan is conceptual and the exact location and alignment of land uses, facilities, roadways and services will be determined at the zoning and subdivision stage. Future local roadways have not been identified and will be determined through subdivision as development proceeds.

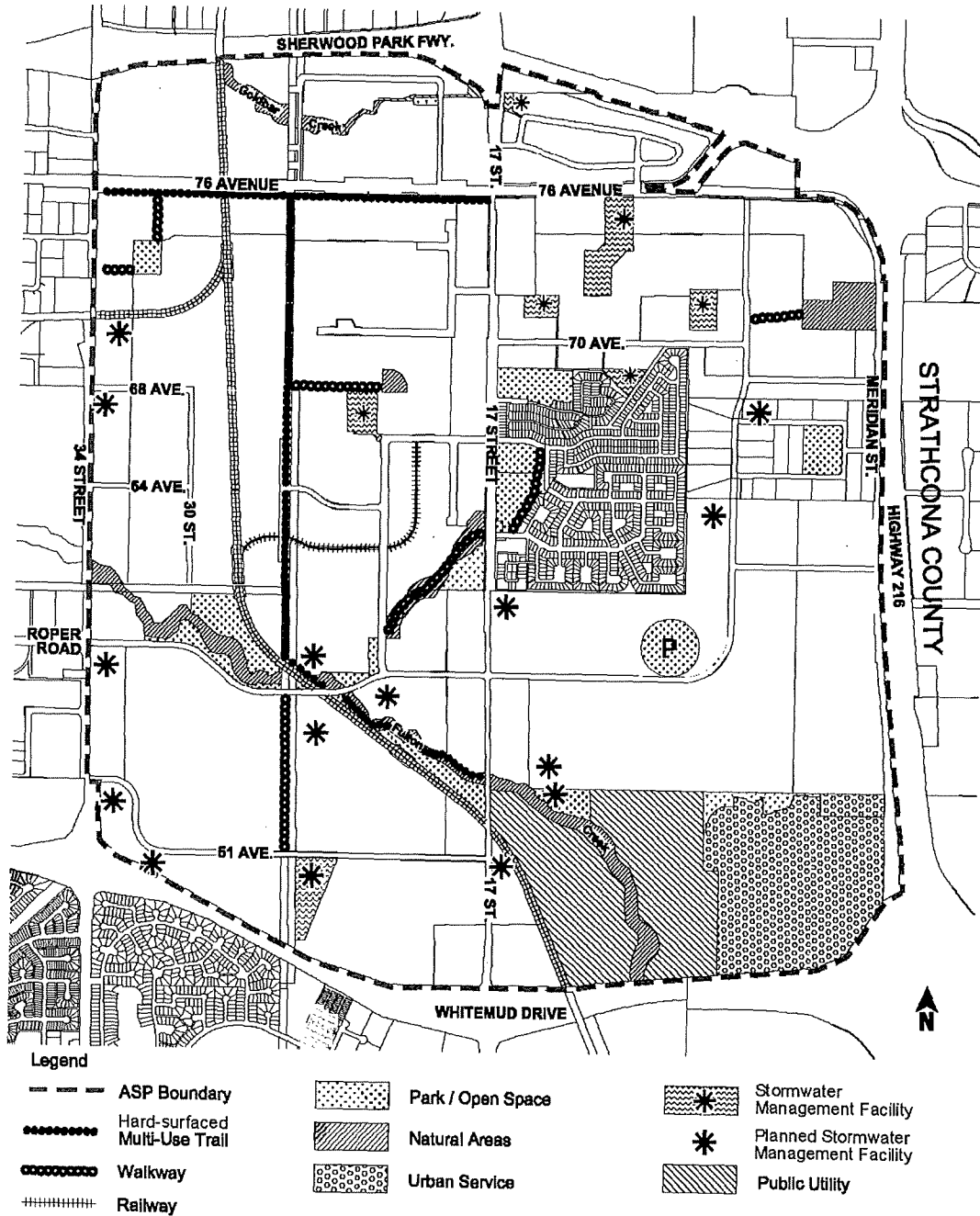
Figure 5 – Proposed Ecological Network



Note: This plan is conceptual and the exact location and alignment of land uses, facilities, roadways and services will be determined at the zoning and subdivision stage. Future local roadways have not been identified and will be determined through subdivision as development proceeds.

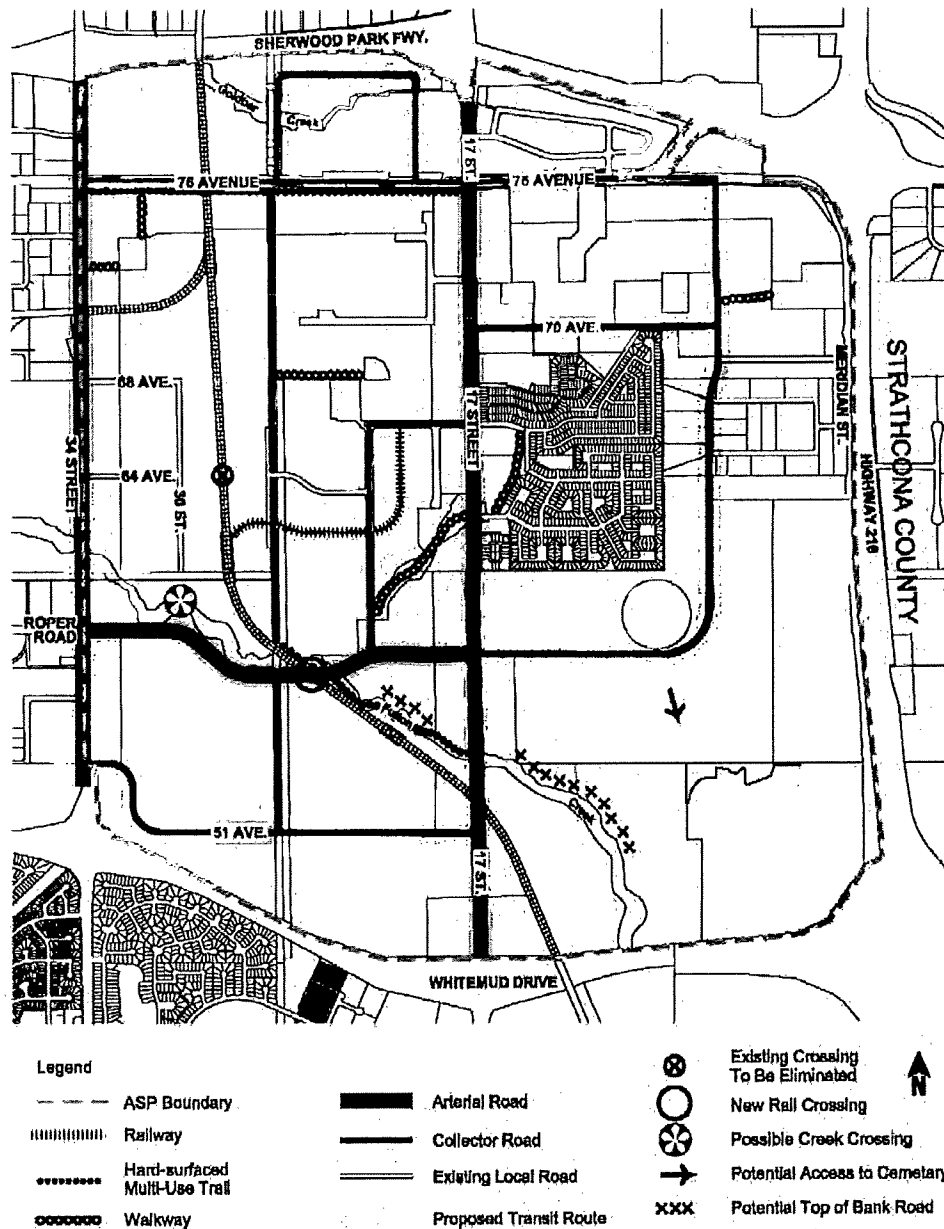
Figure 6- Open Space and Pedestrian Connections Plan

Figure 6 - Open Space & Pedestrian Connections Plan



Note: This plan is conceptual and the exact location and alignment of land uses, facilities, roadways and services will be determined at the zoning and subdivision stage. Future local roadways have not been identified and will be determined through subdivision as development proceeds.

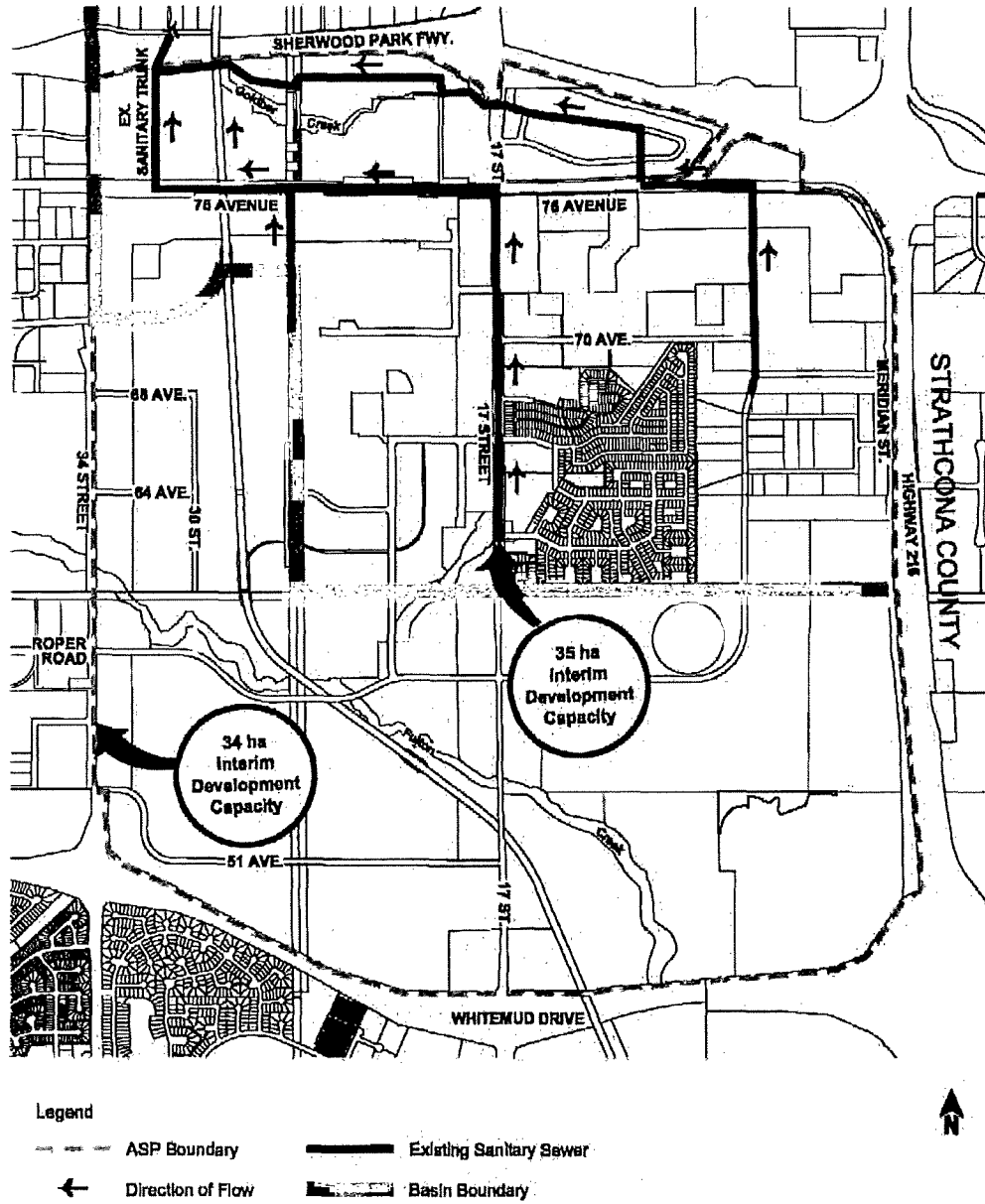
Figure 7 – Transportation Plan



Note: This plan is conceptual and the exact location and alignment of land uses, facilities, roadways and services will be determined at the zoning and subdivision stage. Future local roadways have not been identified and will be determined through subdivision as development proceeds.

FOCUS

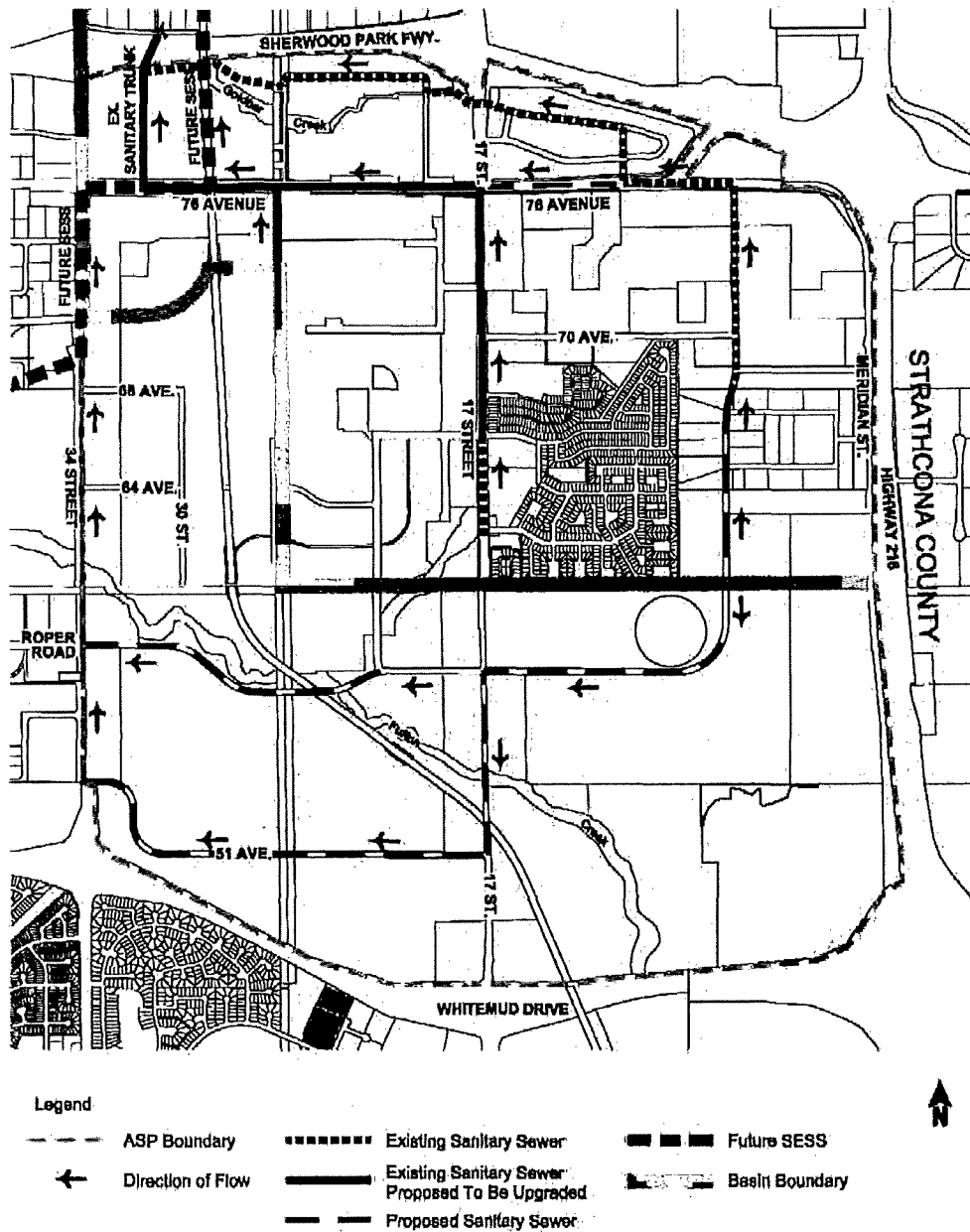
Figure 8 – Available Sanitary Servicing



Note: This plan is conceptual and the exact location and alignment of land uses, facilities, roadways and services will be determined at the zoning and subdivision stage. Future local roadways have not been identified and will be determined through subdivision as development proceeds.

FOCUS

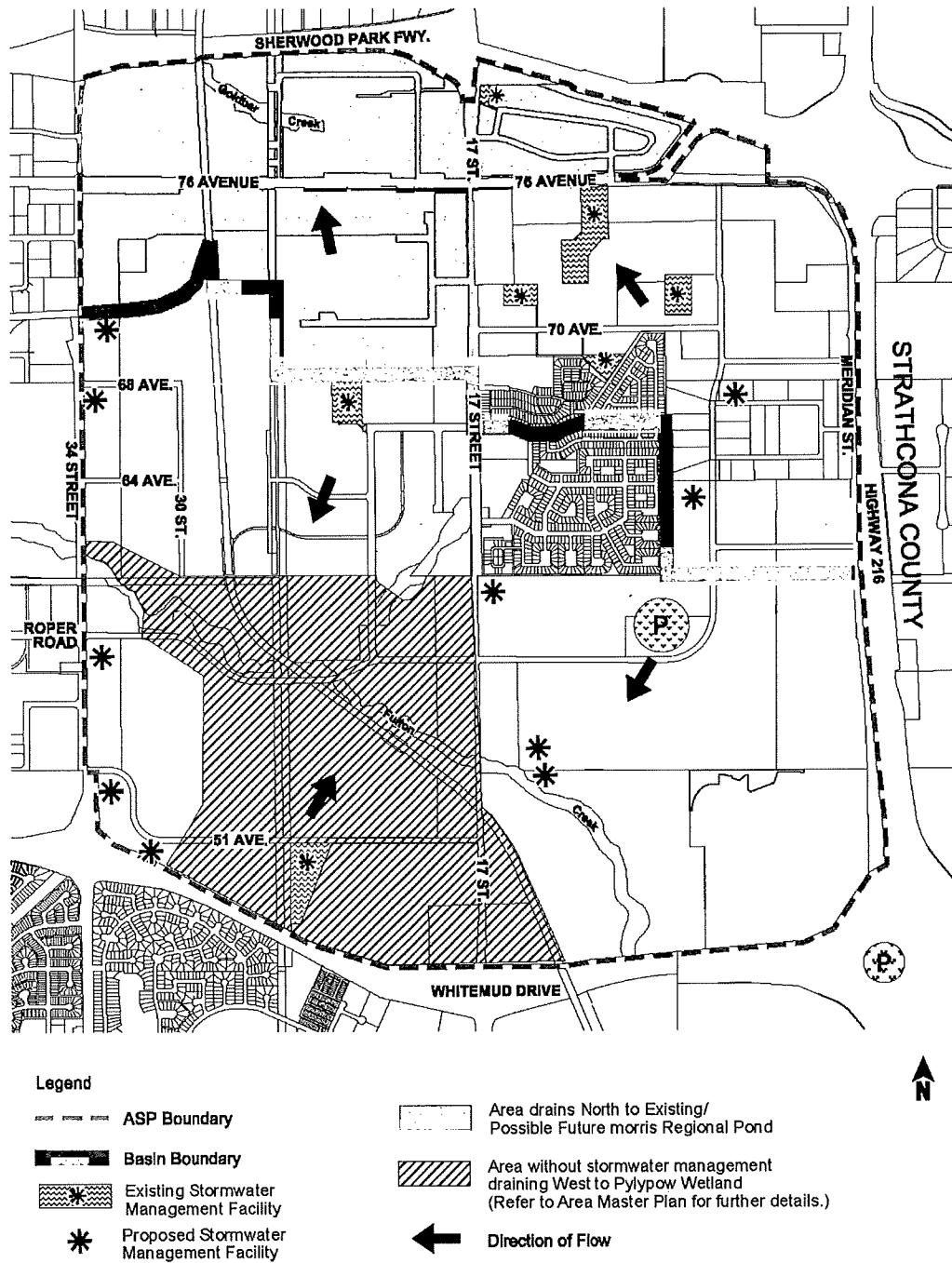
Figure 9 – Ultimate Sanitary Servicing



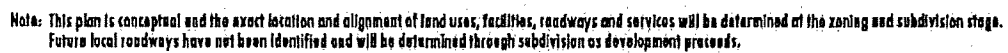
Note: This plan is conceptual and the exact location and alignment of land uses, facilities, roadways and services will be determined at the zoning and subdivision stage. Future local roadways have not been identified and will be determined through subdivision as development proceeds.

FOCUS

Figure 10 – Storm Water Servicing

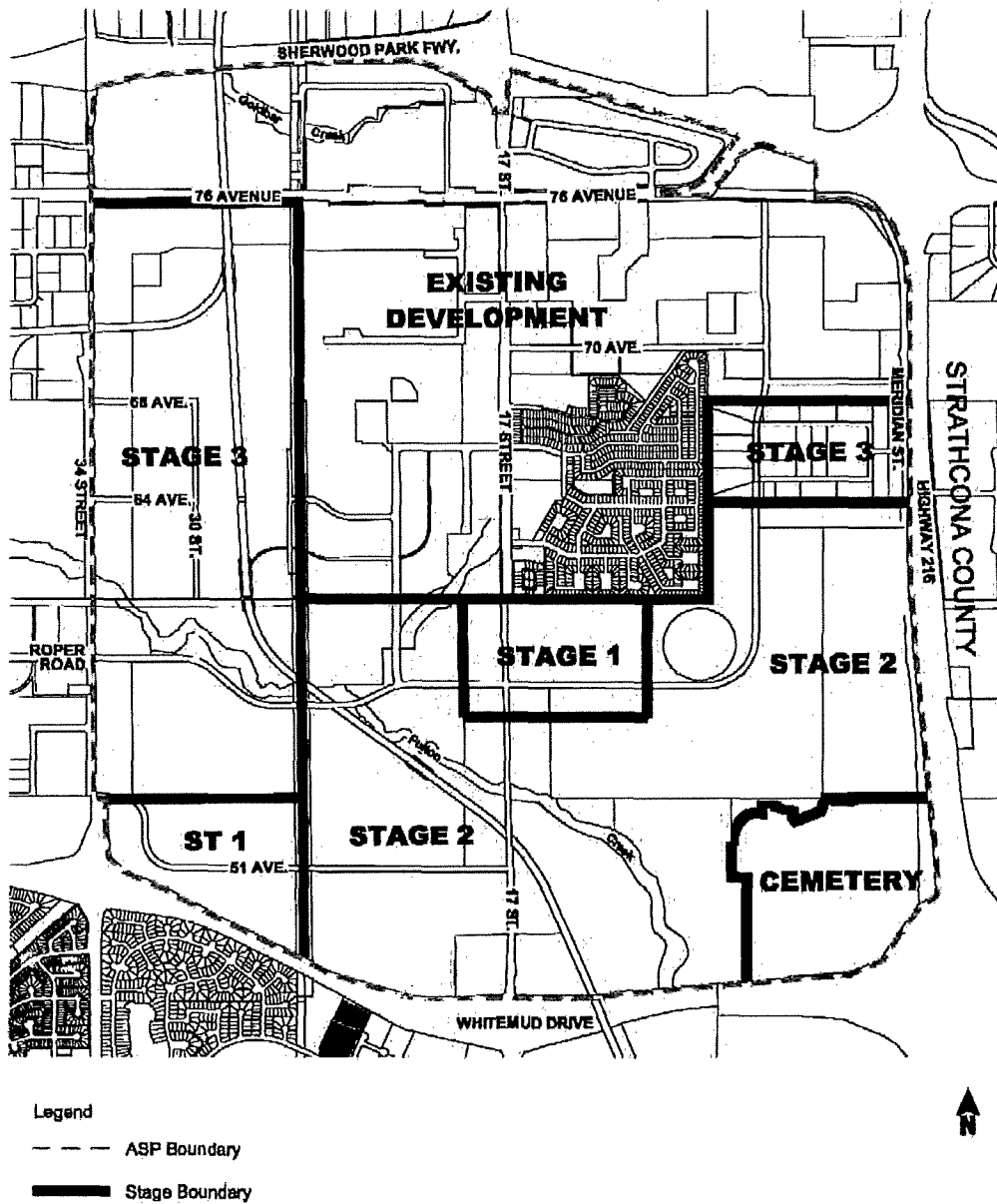


Note: This plan is conceptual and the exact location and alignment of land uses, facilities, roadways and services will be determined at the zoning and subdivision stage. Future local roadways have not been identified and will be determined through subdivision as development proceeds.



FOCUS

Figure 12 – Staging Plan



Note: This plan is conceptual and the exact location and alignment of land uses, facilities, roadways and services will be determined at the zoning and subdivision stage. Future local roadways have not been identified and will be determined through subdivision as development proceeds.

FOCUS