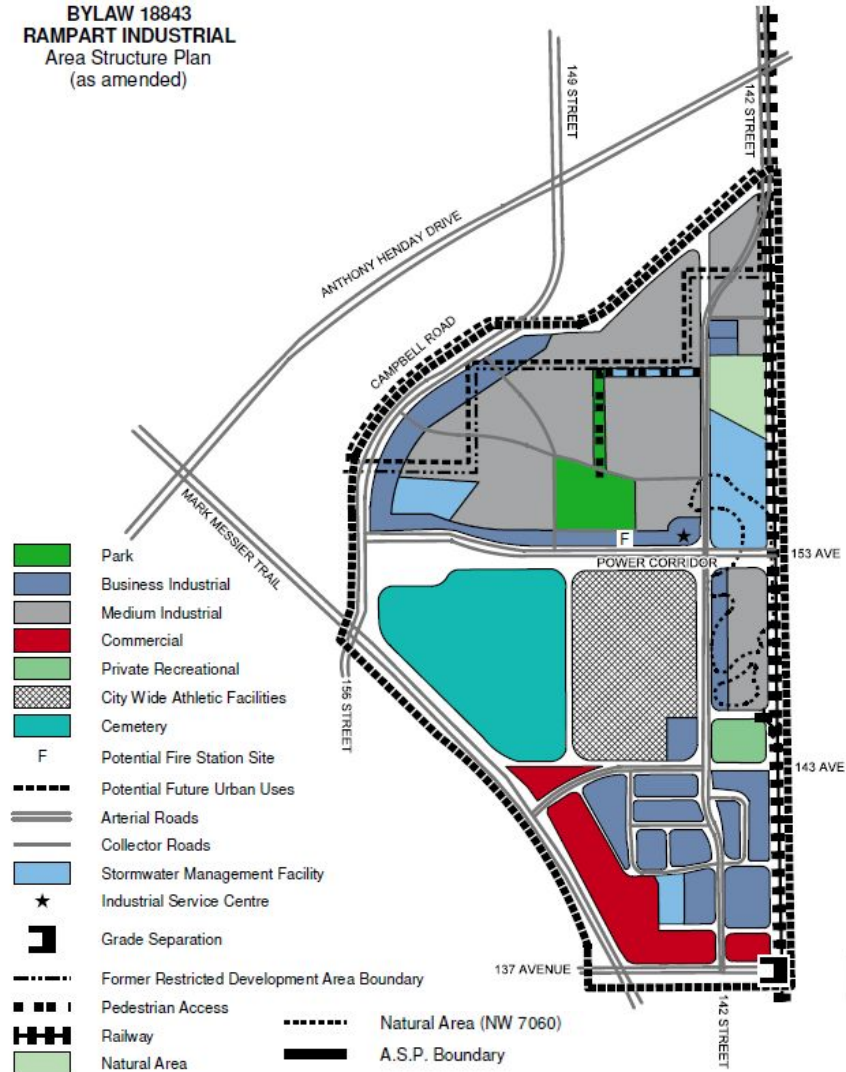


3.10 - Rampart Industrial

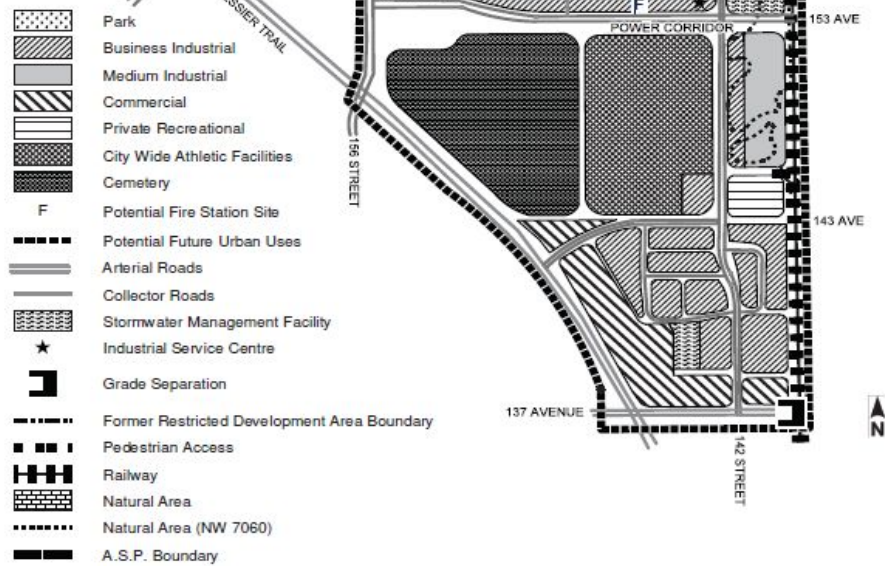
BYLAW 18843
RAMPART INDUSTRIAL
Area Structure Plan
(as amended)



2 3.10 - Rampart Industrial

Figure 5 - Area Structure Plan
(Bylaw 18843, July 15, 2019)

BYLAW 18843 RAMPART INDUSTRIAL Area Structure Plan (as amended)

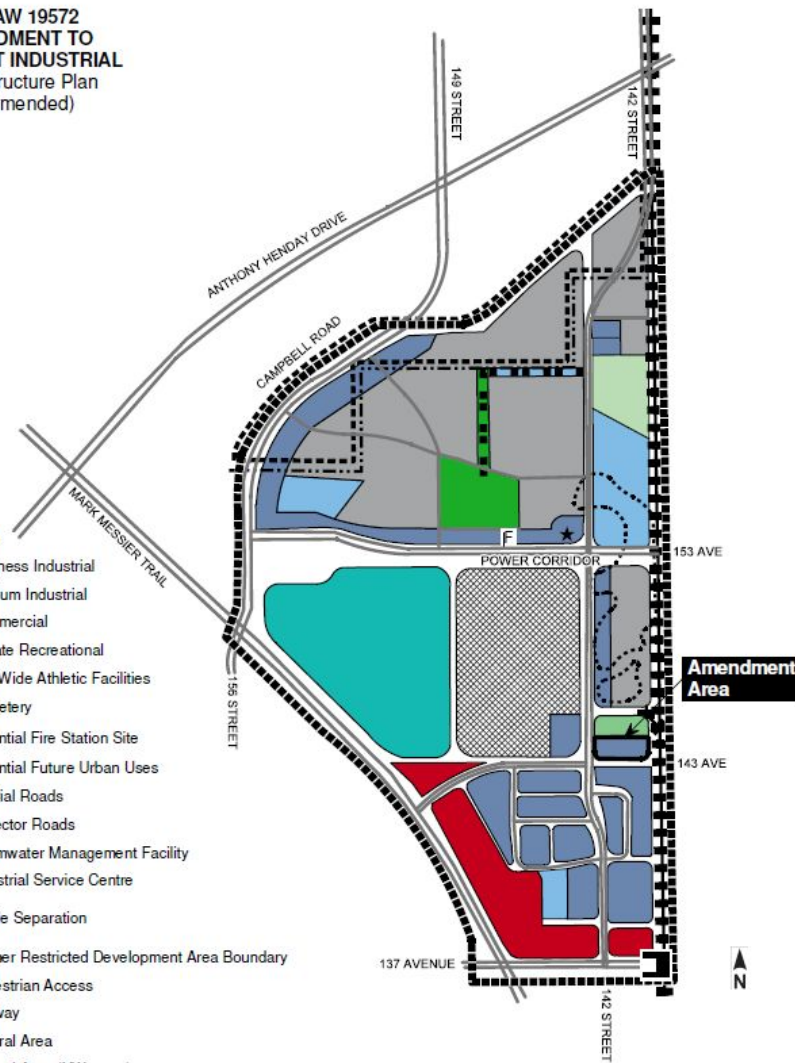


3 3.10 - Rampart Industrial

BYLAW 19572 AMENDMENT TO RAMPART INDUSTRIAL Area Structure Plan (as amended)

- Natural Area (NW 7060)
- ==== A.S.P. Boundary
- ==== Amendment Boundary

- Park
- Business Industrial
- Medium Industrial
- Commercial
- Private Recreational
- City Wide Athletic Facilities
- Cemetery
- F Potential Fire Station Site
- Potential Future Urban Uses
- Arterial Roads
- Collector Roads
- Stormwater Management Facility
- ★ Industrial Service Centre
- Grade Separation
- Former Restricted Development Area Boundary
- Pedestrian Access
- Railway
- Natural Area

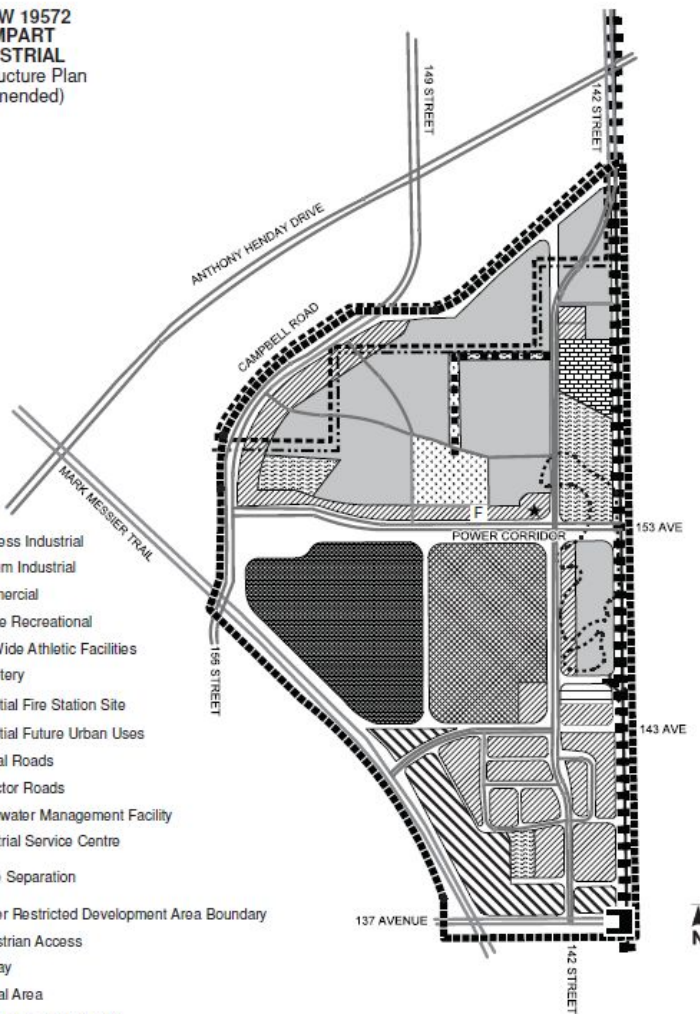


4 3.10 - Rampart Industrial

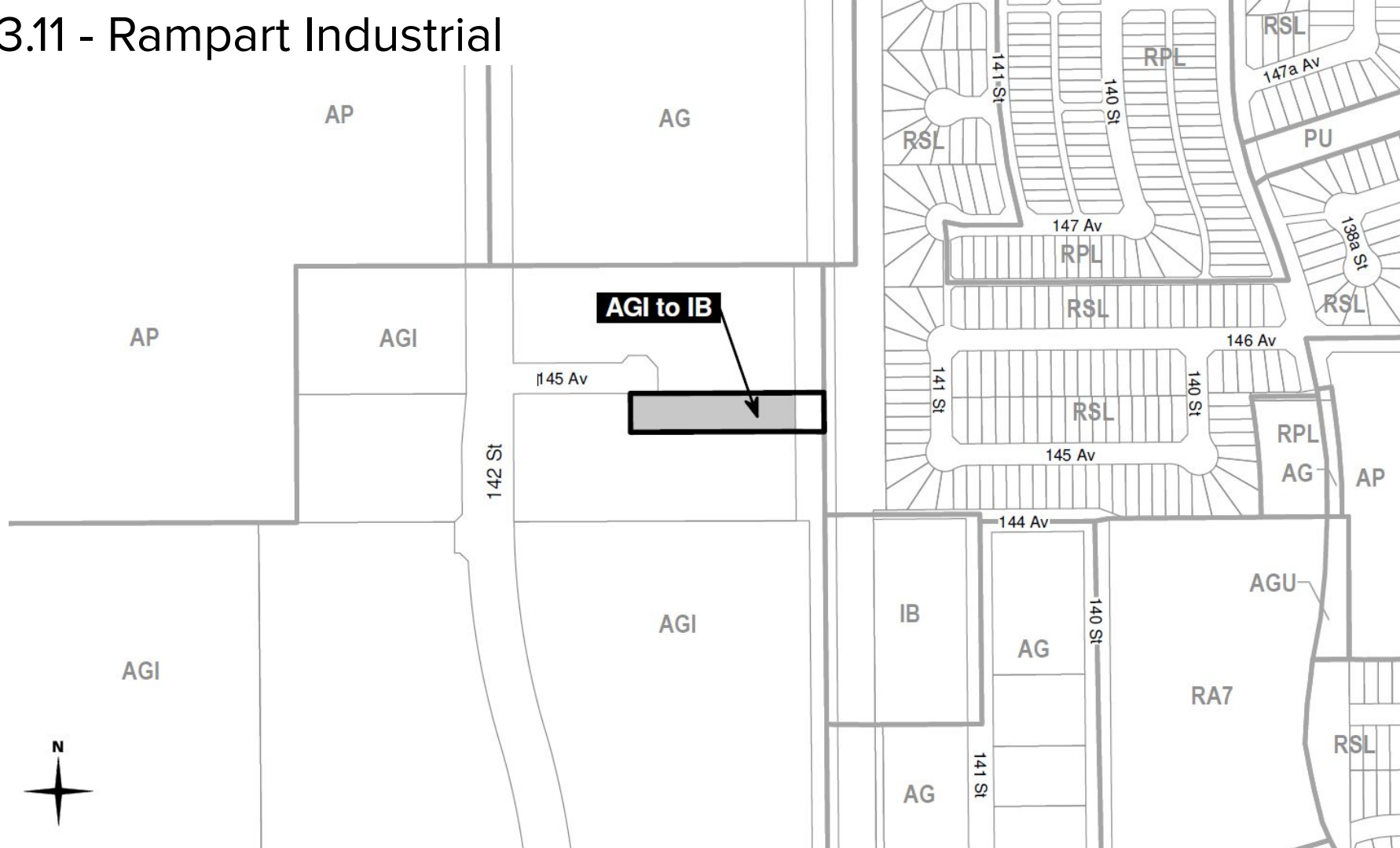
Figure 5 - Area Structure Plan
(Bylaw 19572, February 23, 2021)

BYLAW 19572
RAMPART
INDUSTRIAL
Area Structure Plan
(as amended)

-  Park
-  Business Industrial
-  Medium Industrial
-  Commercial
-  Private Recreational
-  City Wide Athletic Facilities
-  Cemetery
-  Potential Fire Station Site
-  Potential Future Urban Uses
-  Arterial Roads
-  Collector Roads
-  Stormwater Management Facility
-  Industrial Service Centre
-  Grade Separation
-  Former Restricted Development Area Boundary
-  Pedestrian Access
-  Railway
-  Natural Area
-  Natural Area (NW 7060)
- A.S.P. Boundary



5 3.11 - Rampart Industrial



6 3.11 - Rampart Industrial



7 3.11 - Rampart Industrial

BYLAW 18843
RAMPART INDUSTRIAL
Area Structure Plan
(as amended)

-  Park
-  Business Industrial
-  Medium Industrial
-  Commercial
-  Private Recreational
-  City Wide Athletic Facilities
-  Cemetery
-  Potential Fire Station Site
-  Potential Future Urban Uses
-  Arterial Roads
-  Collector Roads
-  Stormwater Management Facility
-  Industrial Service Centre
-  Grade Separation
-  Former Restricted Development Area Boundary
-  Pedestrian Access
-  Railway
-  Natural Area
-  Natural Area (NW 7060)
-  A.S.P. Boundary

