
















































# 1 3.8 - Glenridding Ravine

-  Row Housing
-  Low Density Residential
-  Low Rise/Medium Density
-  Medium Rise/High Density
-  Transit Centre
-  Commercial
-  Stormwater Management Facility
-  Park
-  Urban Village Park
-  Institutional
-  Existing Golf Course
-  Environmental Reserve Easement (No Public Access)
-  Public Upland Area
-  Lands between UDL & Top-of-Bank Roadway
-  Top of Bank Shared Use Path
-  Top of Bank Roadway
-  Greenway (MR)
-  Greenway (ROW)
-  Emergency Access
-  Collector Roadway
-  Arterial Roadway
-  Public Utility Right of Way
-  NSP Boundary

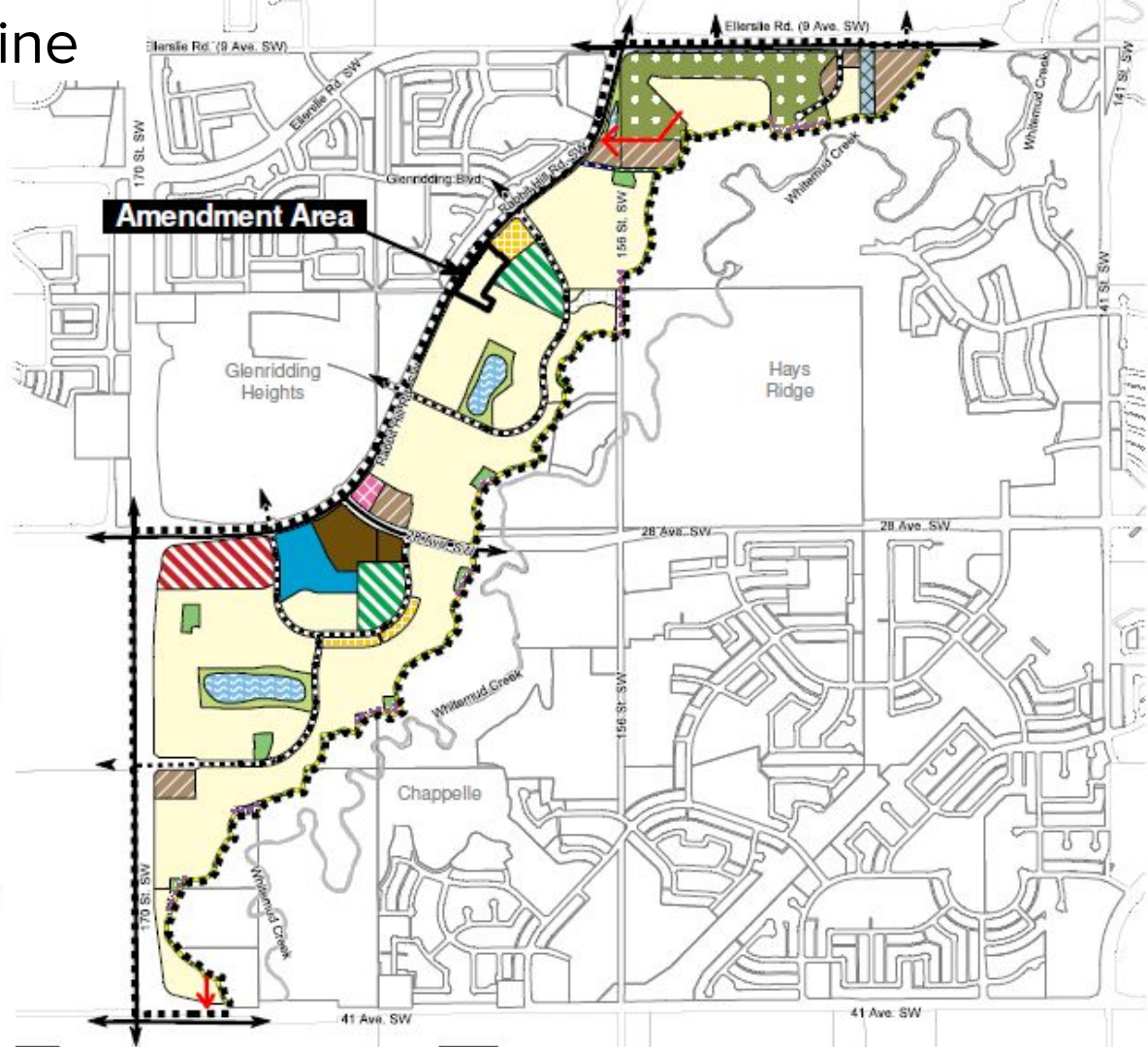
**BYLAW 19314  
GLENRIDDING RAVINE  
Neighbourhood Structure Plan  
(as amended)**



# 2 3.8 - Glenridding Ravine

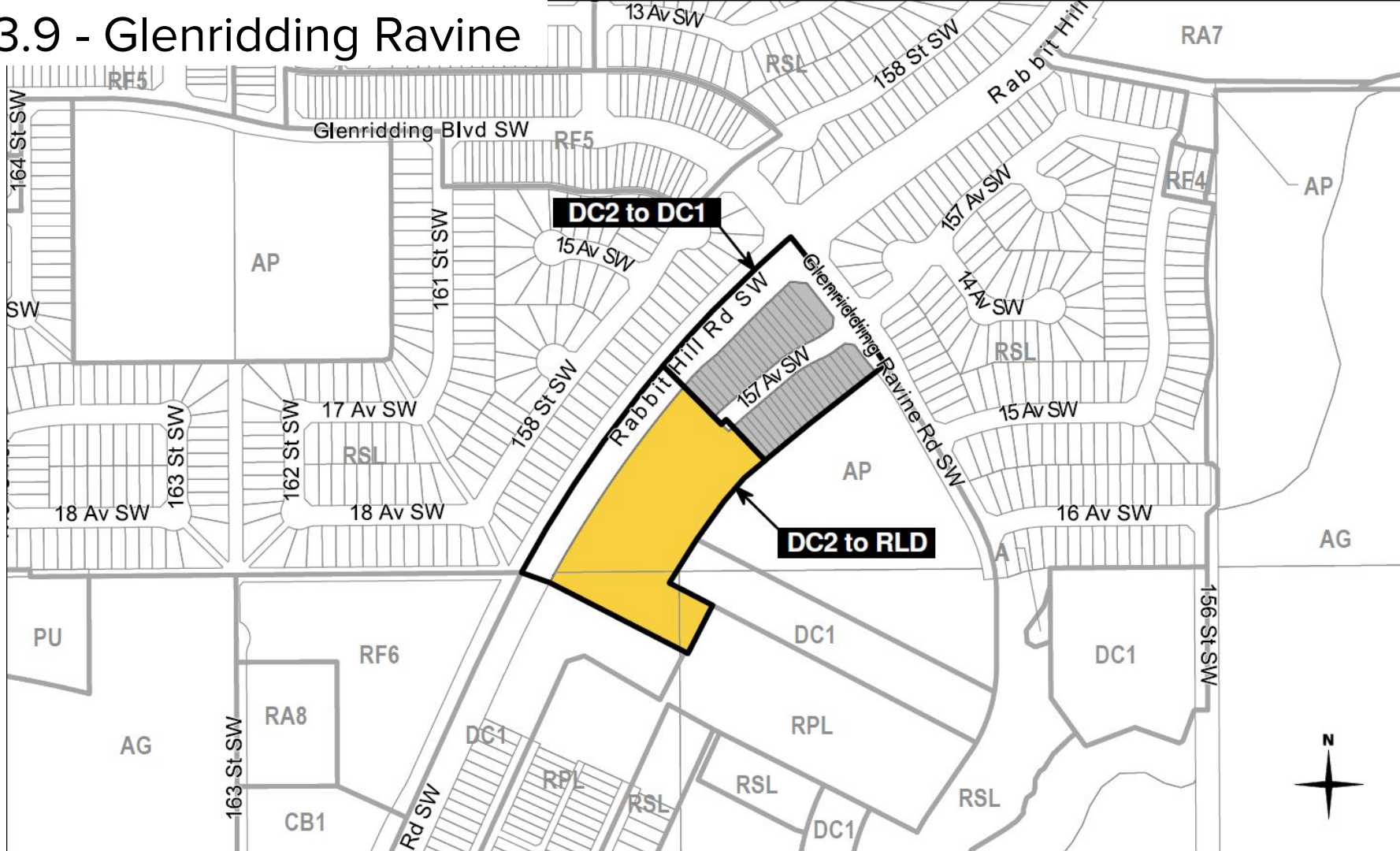
-  Row Housing
-  Low Density Residential
-  Low Rise/Medium Density
-  Medium Rise/High Density
-  Transit Centre
-  Commercial
-  Stormwater Management Facility
-  Park
-  Urban Village Park
-  Institutional
-  Existing Golf Course
-  Environmental Reserve Easement  
(No Public Access)
-  Public Upland Area
-  Lands between UDL & Top-of-Bank Roadway
-  Top of Bank Shared Use Path
-  Top of Bank Roadway
-  Greenway (MR)
-  Greenway (ROW)
-  Emergency Access
-  Collector Roadway
-  Arterial Roadway
-  Public Utility Right of Way
-  NSP Boundary
-  Amendment Area

**BYLAW 19569  
AMENDMENT TO  
GLENRIDDING RAVINE  
Neighbourhood Structure Plan  
(as amended)**





# 3 3.9 - Glenridding Ravine





# 4 3.9 - Glenridding Ravine

