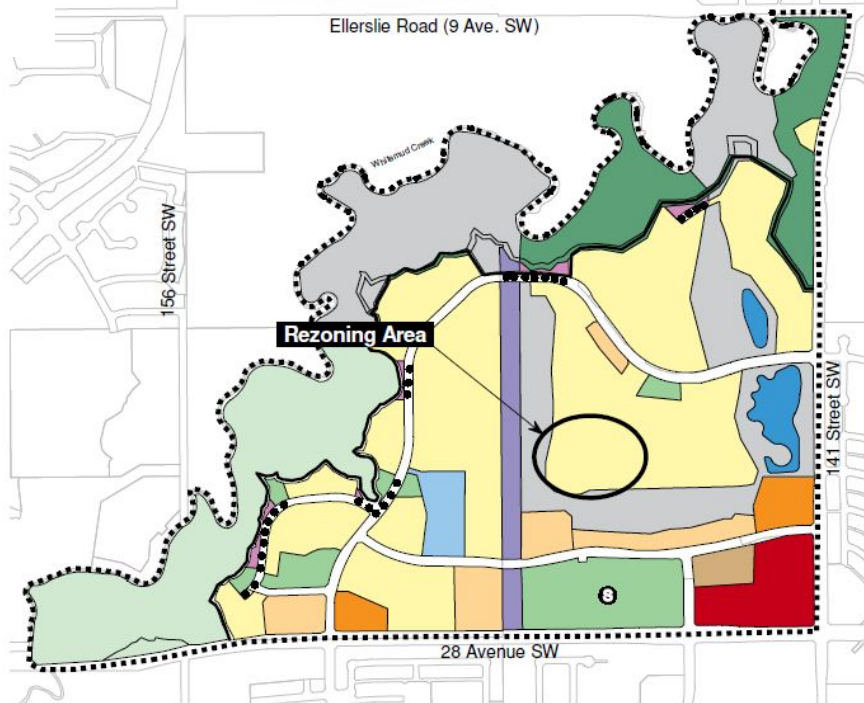














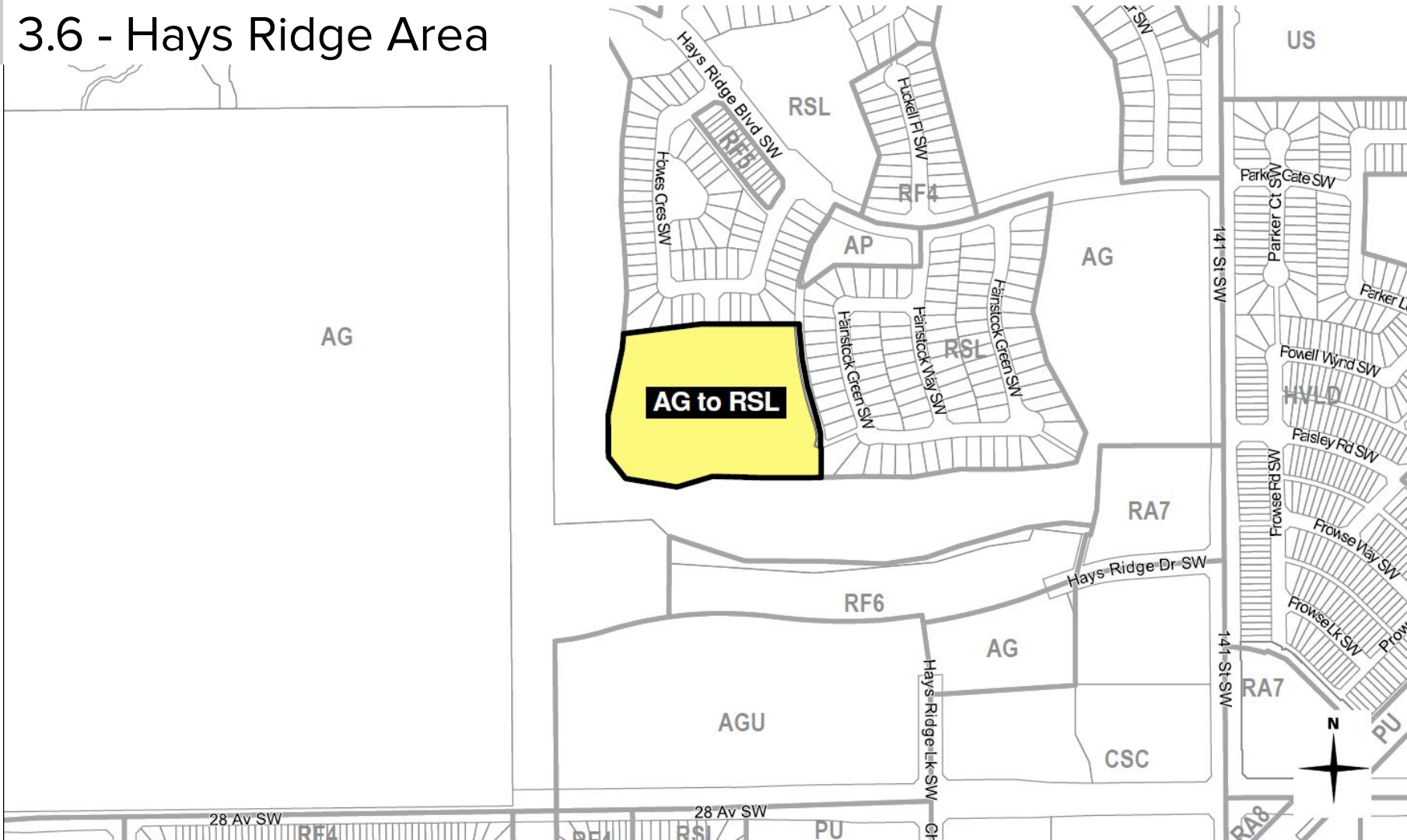
# 1 3.6 - Hays Ridge Area



BYLAW 18568  
 APPROVED  
 HAYS RIDGE  
 Neighbourhood Area Structure Plan

	Single/Semi Detached		Existing Golf Course
	Row Housing		Potential Environmental Reserve (Further Study Required to Determine Top of Bank)
	Low Rise/Medium Density Units		Pipeline Right of Way
	High Density Residential		Public Upland Area
	Commercial		Top of Bank Roadway/Park
	School/Park Site		Top of Bank Walkway
	Park		Boundary of N.A.S.P.
	Environmental Reserve		
	Stormwater Management Facility		
	Private Stormwater Management Facility		

# 3.6 - Hays Ridge Area



# 3.6 - Hays Ridge Area

