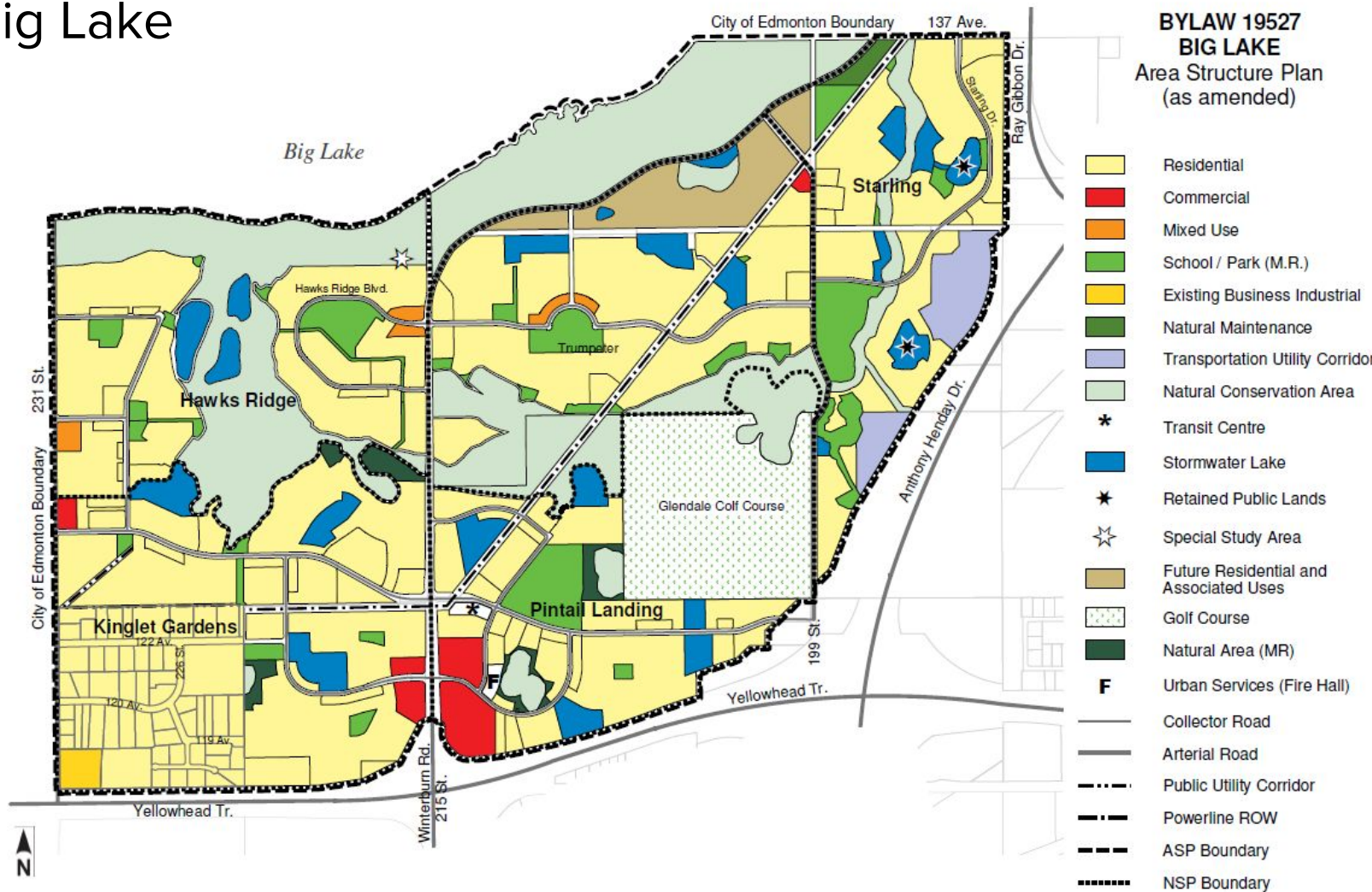
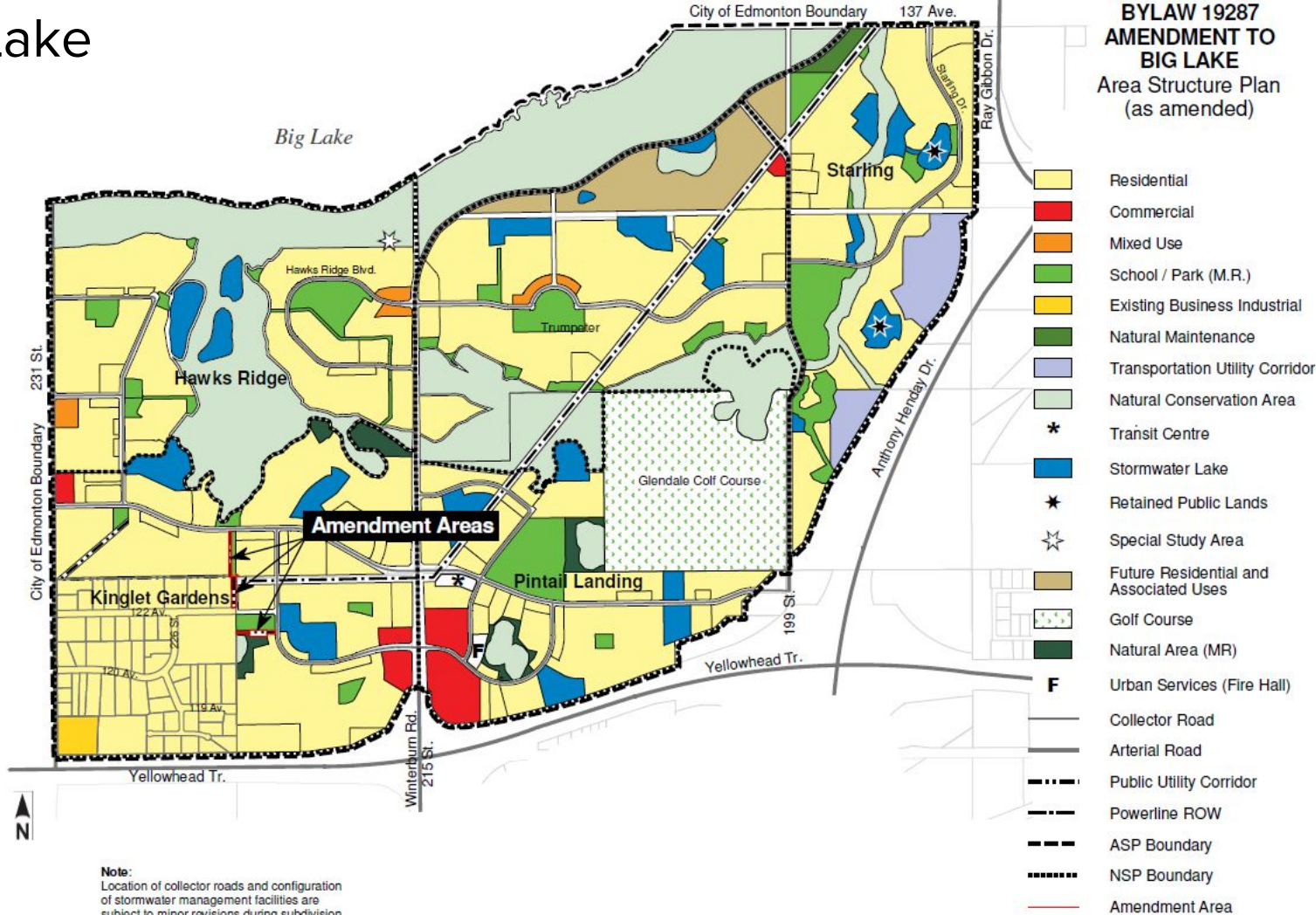


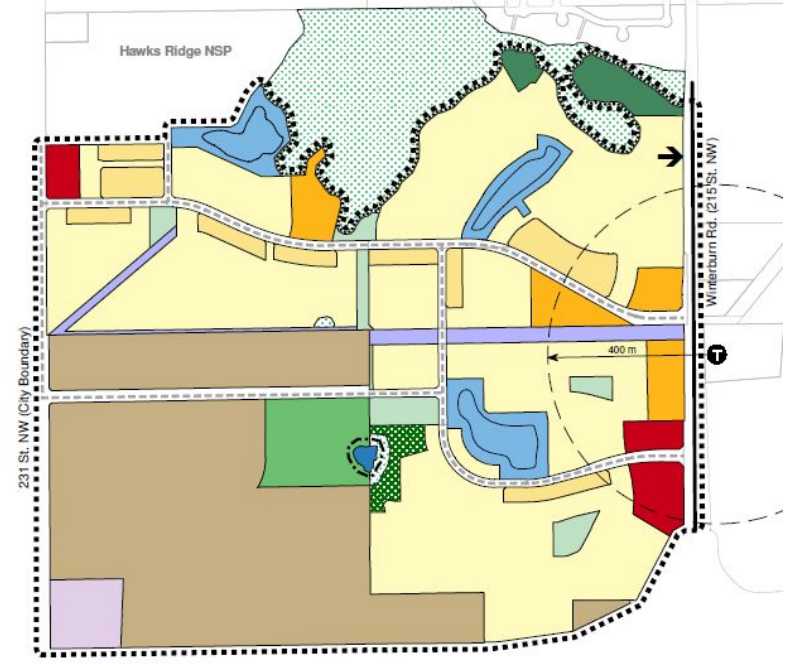
## 3.9 - Big Lake









## 3.9 - Big Lake



# 3 3.10 - Kinglet Gardens

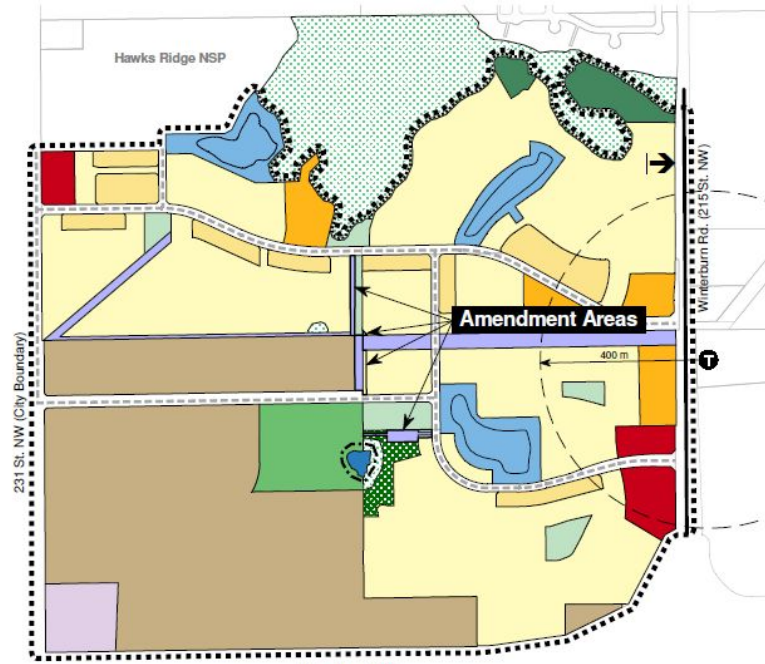


BYLAW 19528  
**KINGLET GARDENS**  
 Neighbourhood Structure Plan  
 (as amended)























- |   |   |   |                                |
|---|---|---|--------------------------------|
|    | Low Density Residential                   |    | Natural Area (ER)              |
|    | Street Oriented Residential (Row Housing) |    | Natural Area (MR)              |
|    | Medium Density Residential                |    | Natural Area - Tree Stand (MR) |
|    | Existing Residential                      |    | Natural Area Buffer            |
|    | Commercial                                |    | Upland Setback                 |
|    | Existing Business Industrial              |    | Transit Centre                 |
|    | School / Park                             |    | Enhanced Local Entrance        |
|   | Pocket Park                               |   | Collector Roadway              |
|  | Stormwater Management Facility            |  | Arterial Roadway               |
|  | Public Utility Corridor                   |  | N.S.P. Boundary                |
|  | Wetland (ER)                              |   |                                |



# 4 3.10 - Kinglet Gardens



Yellowhead Trail  
**BYLAW 19288**  
**AMENDMENT TO**  
**KINGLET GARDENS**  
 Neighbourhood Structure Plan  
 (as amended)

- |   |   |   |                                |
|---|---|---|--------------------------------|
|    | Low Density Residential                   |    | Natural Area (ER)              |
|    | Street Oriented Residential (Row Housing) |    | Natural Area (MR)              |
|    | Medium Density Residential                |    | Natural Area - Tree Stand (MR) |
|    | Existing Residential                      |    | Natural Area Buffer            |
|    | Commercial                                |    | Upland Setback                 |
|    | Existing Business Industrial              |    | Transit Centre                 |
|    | School / Park                             |    | Enhanced Local Entrance        |
|   | Pocket Park                               |   | Collector Roadway              |
|  | Stormwater Management Facility            |  | Arterial Roadway               |
|  | Public Utility Corridor                   |  | N.S.P. Boundary                |
|  | Wetland (ER)                              |  | Amendment Area                 |

