

Bylaw 19638

A Bylaw to amend Bylaw 14010, as amended,
being the Southeast Area Structure Plan through an amendment to
the Walker Neighbourhood Structure Plan

WHEREAS pursuant to the authority granted to it by the Municipal Government Act,
the Municipal Council of the City of Edmonton passed Bylaw 14010, as amended, being the
Southeast Area Structure Plan on June 30, 2005; and

WHEREAS Council found it desirable to amend Bylaw 14010, as amended, being the
Southeast Area Structure Plan by adding a new neighbourhood; and

WHEREAS Council found it desirable to amend the Southeast Area Structure Plan
through an amendment to the Walker Neighbourhood Structure Plan;

WHEREAS on April 2, 2007, Council adopted as part of the Southeast Area Structure
Plan, Bylaw 14543, the Walker Neighbourhood Structure Plan; and

WHEREAS Council found it desirable to amend Bylaw 14543, through the passage of
Bylaws 16199, 16251, 16931, 17677, 17961, 18928, and 19202; and

WHEREAS an application was received by Administration to further amend the
Walker Neighbourhood Structure Plan; and

NOW THEREFORE after due compliance with the relevant provisions of the
Municipal Government Act RSA 2000, ch. M-26, as amended, the Municipal Council of the
City of Edmonton duly assembled enacts as follows:

1. That Bylaw 14543, the Walker Neighbourhood Structure Plan is hereby amended by:
 - a. delete the map “Bylaw 19202- Walker Neighbourhood Structure Plan (as amended)” and replace it with “Bylaw 19638- Amendment to Walker Neighbourhood Structure Plan” attached hereto as Schedule “A” and forming part of this bylaw;
 - b. delete the statistics entitled the “Walker Neighbourhood Structure Plan Land Use and Population Statistics - Bylaw 19202” and replace it with the following:

BYLAW 19638

**WALKER NEIGHBOURHOOD STRUCTURE PLAN
LAND USE AND POPULATION STATISTICS**

	Area (ha)	% of GDA
Gross Area	283.05	
Arterial Roadways	10.01	
Pipeline Right-of Ways	4.83	
Gross Developable Area	268.21	100.00
Community Commercial	18.85	5.9
Neighbourhood Commercial	2.24	0.8
Municipal Reserve Parks/School	29.53	11.0
District Park Campus	18.36	6.8
School/Park Site	7.00	2.6
Pocket Parks	4.17	1.6
Stormwater Management	17.85	6.7
Transit Centre	1.24	0.5
Park and Ride Facility	4.19	1.6
Circulation	40.85	15.2
Total Non-Residential Area	111.75	41.7
Net Residential Area	156.46	58.3

	Area (ha)	Units/ha	Units	% of Total Units	People / Unit	Population
Low Density Residential	120.73	25	3018	55.7	2.8	8451
Medium Density Residential						
Row Housing	21.26	45	957	17.6	2.8	2679
Low Rise	13.39	90	1205	22.2	1.8	2169
High Density	1.08	225	243	4.5	1.5	365
Total Residential	156.46		5423	100.0%		13664

Population per Net Hectare (ppnha): 87
Units Per Net Residential Density: 35
LDR/MDR/HDR Ratio: 55 / 40 / 4

Student Generation Statistics

Level	Public	Separate	Total
Elementary	513	257	770
Junior	257	128	385
Senior	257	128	385
Total	1027	513	1540

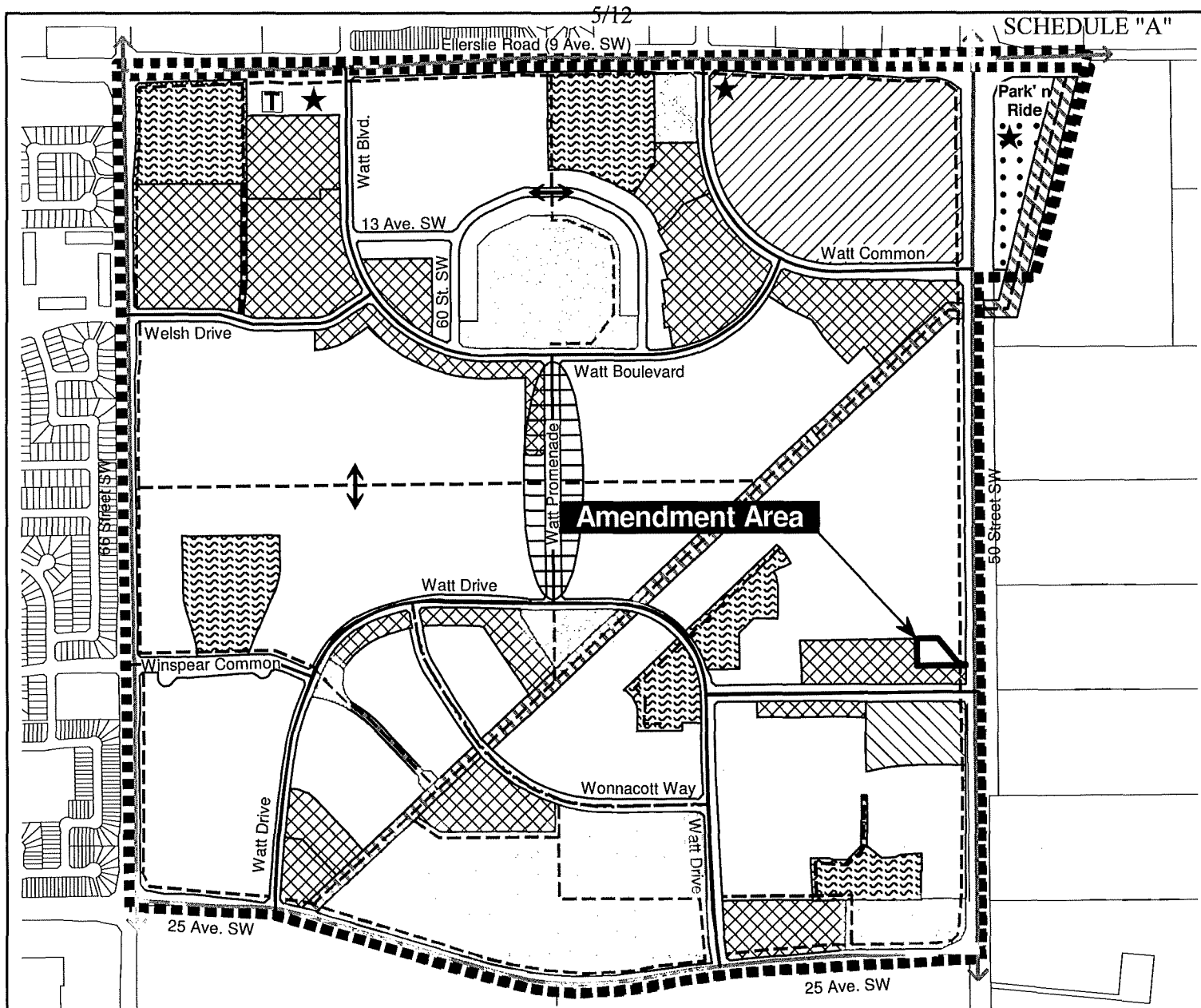
- c. delete the map “Figure 6.0 - Development Concept” and replace it with “Figure 6.0 - Development Concept” attached hereto as Schedule “B” and forming part of this bylaw;
- d. delete the map “Figure 7.0 - Pedestrian/Bicycle Network Plan” and replace it with “Figure 7.0 - Pedestrian/Bicycle Network Plan” attached hereto as Schedule “C” and forming part of this bylaw;
- e. delete the map “Figure 8.0 - Sanitary Servicing Plan” and replace it with “Figure 8.0 - Sanitary Servicing Plan” attached hereto as Schedule “D” and forming part of this bylaw;
- f. delete the map “Figure 9.0 - Storm Drainage Plan” and replace it with “Figure 9.0 - Storm Drainage Plan” attached hereto as Schedule “E” and forming part of this bylaw;
- g. delete the map “Figure 10.0 - Water Servicing Plan” and replace it with “Figure 10.0 - Water Servicing Plan” attached hereto as Schedule “F” and forming part of this bylaw;
- h. delete the map “Figure 11.0 - Transportation Network Plan” and replace it with “Figure 11.0 - Transportation Network Plan” attached hereto as Schedule “G” and forming part of this bylaw; and
- i. delete the map “Figure 12.0 - Staging Plan” and replace it with “Figure 12.0 - Staging Plan” attached hereto as Schedule “H” and forming part of this bylaw.

READ a first time this	20th day of April	, A. D. 2021;
READ a second time this	20th day of April	, A. D. 2021;
READ a third time this	20th day of April	, A. D. 2021;
SIGNED and PASSED this	20th day of April	, A. D. 2021.

THE CITY OF EDMONTON




















MAYOR

A/ CITY CLERK

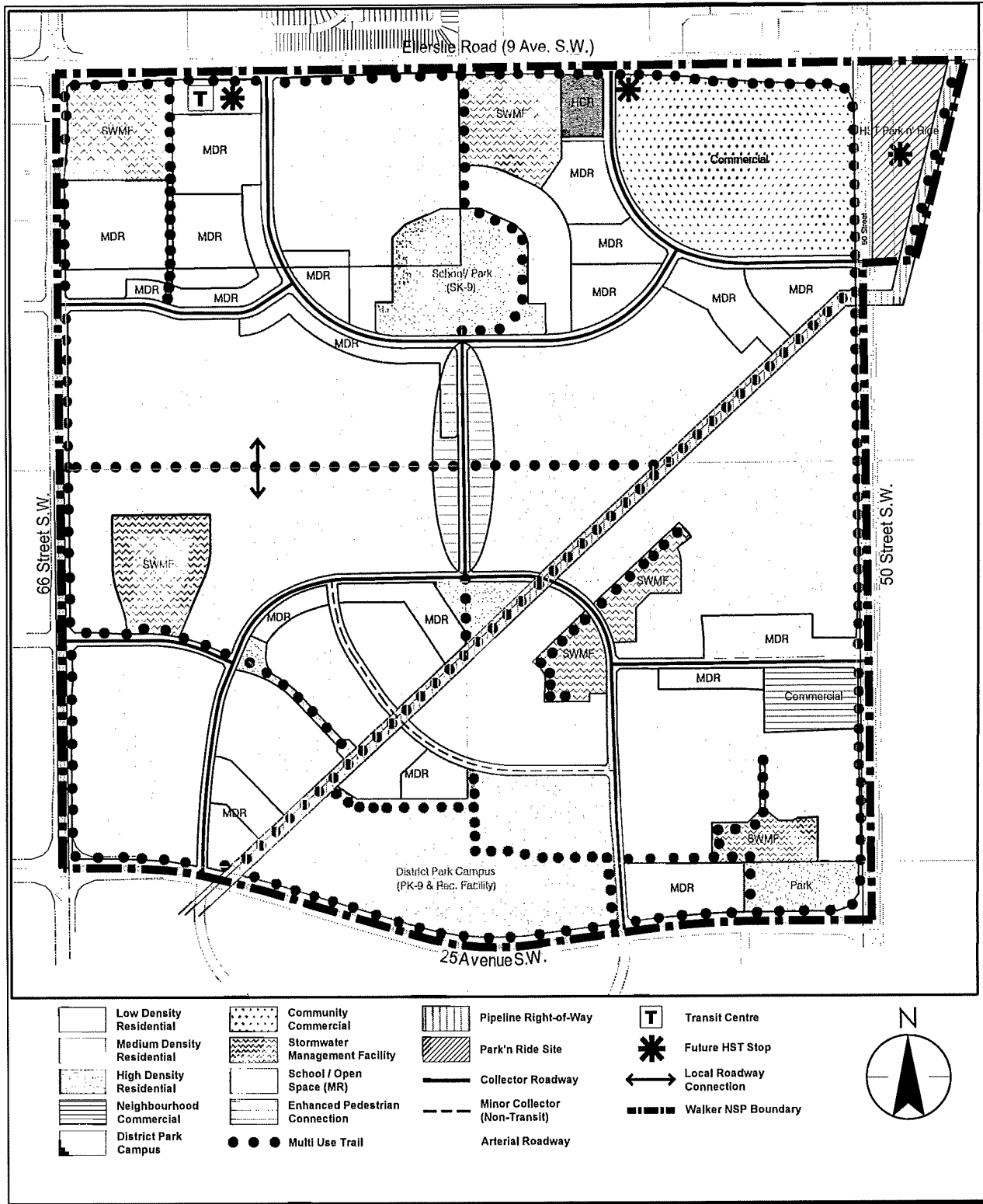


**BYLAW 19638
AMENDMENT TO
WALKER**
Neighbourhood Structure Plan
(as amended)



	Low Density Residential		Park 'n Ride Site
	Medium Density Residential		Enhanced Pedestrian Connection
	High Density Residential		Multi-Use Trail
	Community Commercial		Transit Centre
	Neighbourhood Commercial		Future HST Stop
	District Park Campus		Collector Roadway
	School / Park		Minor Collector (Non-Transit)
	Stormwater Management Facility		Arterial Roadway
	Pipeline Right-of-Way		NSP Boundary
			Amendment Area

Note: Location of collector roads and configuration of stormwater management facilities are subject to minor revisions during subdivision and rezoning of the neighbourhood and may not be developed exactly as illustrated.



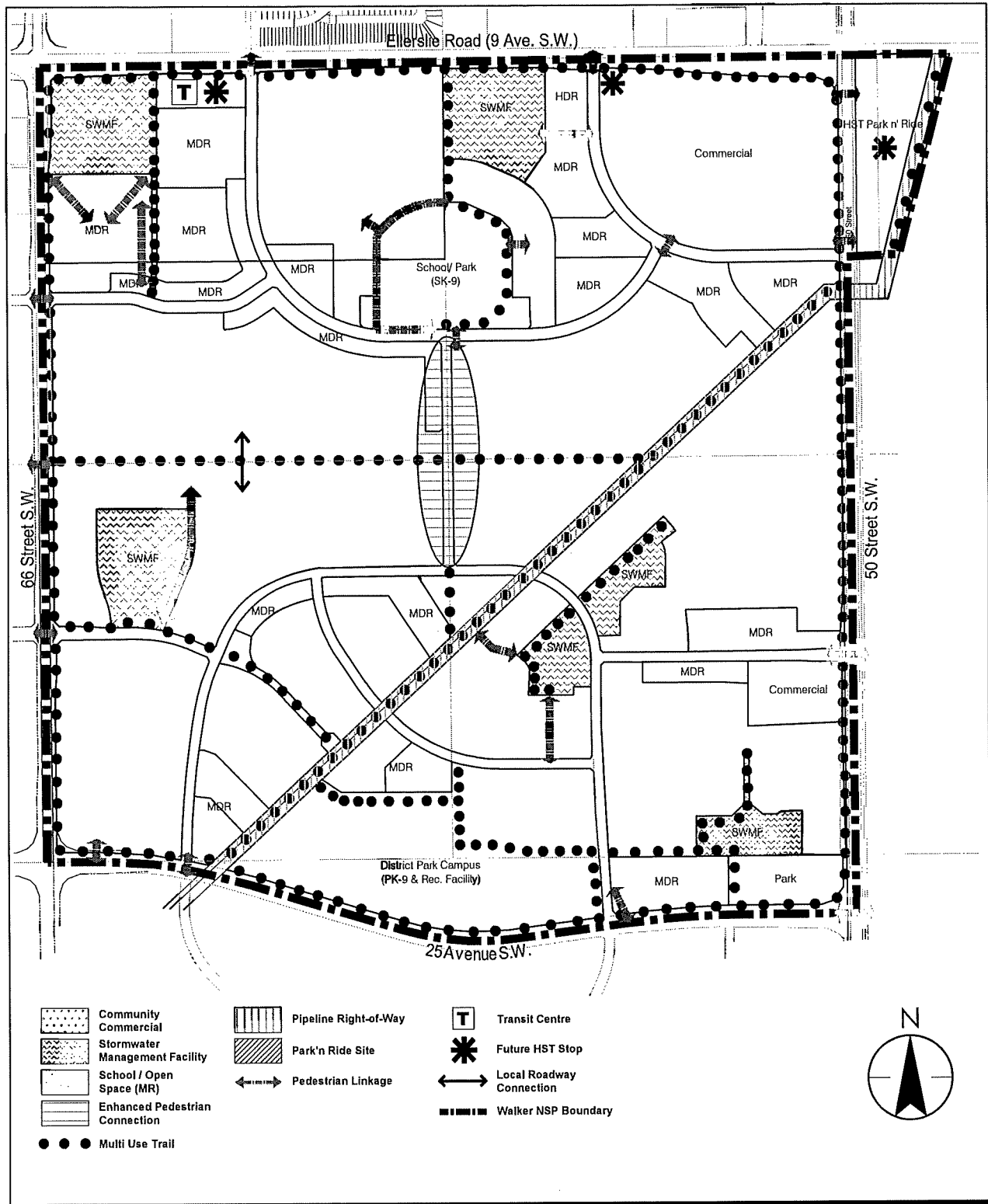
WALKER
NEIGHBOURHOOD STRUCTURE PLAN

Figure No.

6.0

Title

DEVELOPMENT CONCEPT



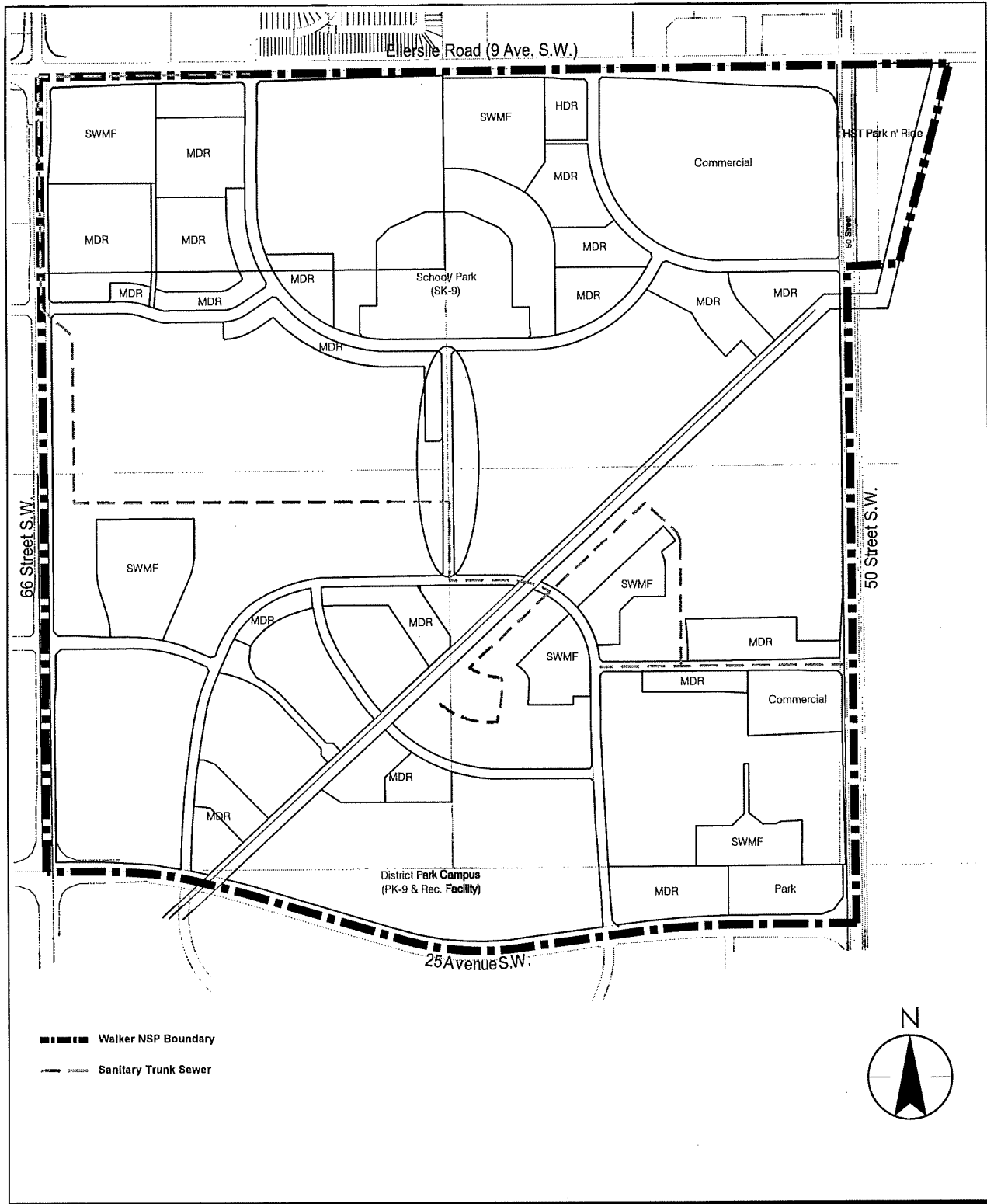
WALKER
NEIGHBOURHOOD STRUCTURE PLAN

Figure No.

7.0

Title

PEDESTRIAN / BICYCLE
NETWORK PLAN



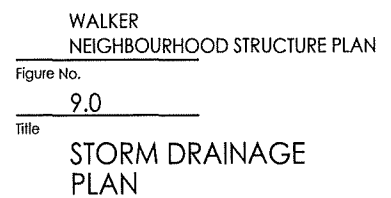
WALKER
NEIGHBOURHOOD STRUCTURE PLAN

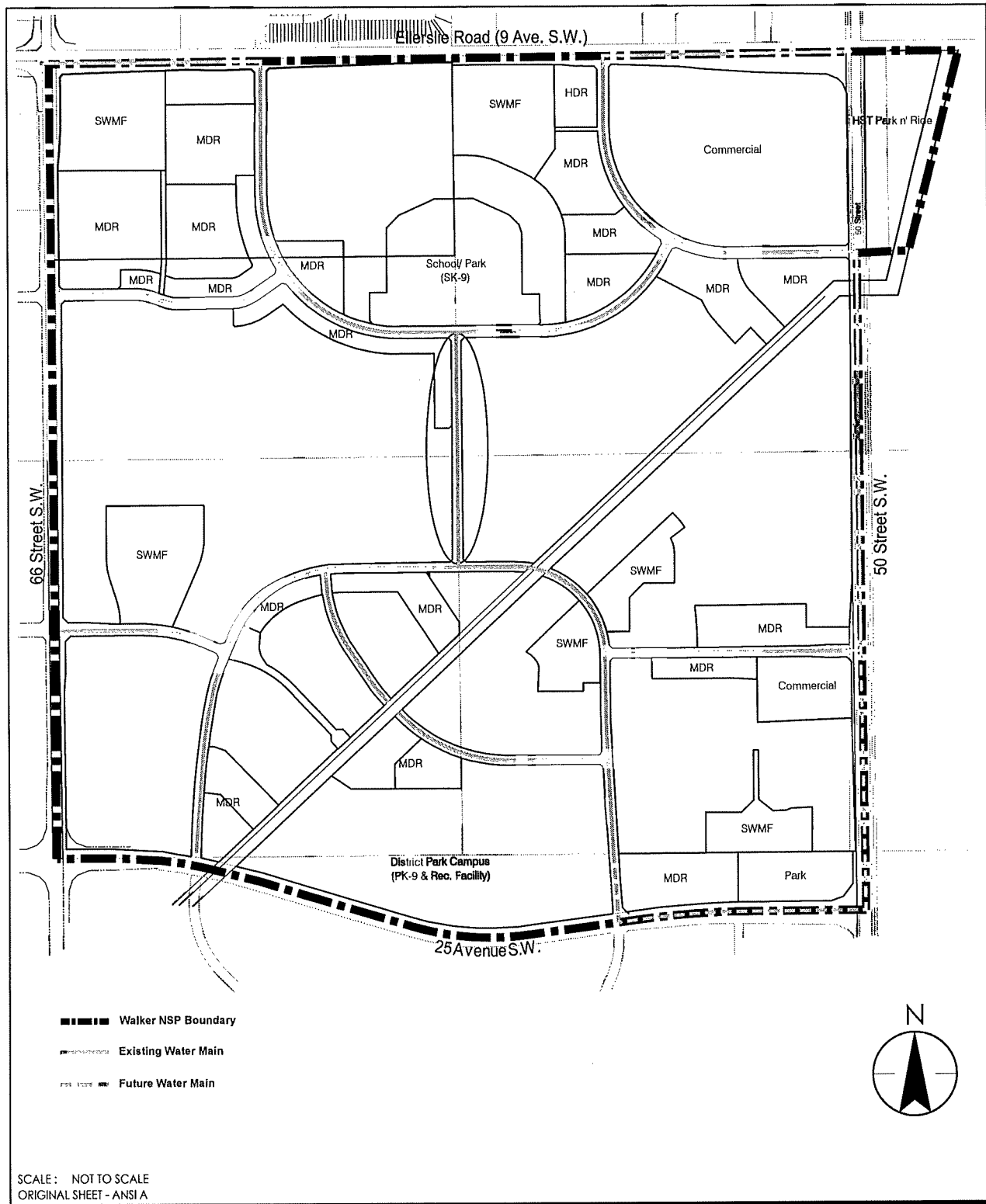
Figure No.

8.0

Title

SANITARY SERVICING
PLAN





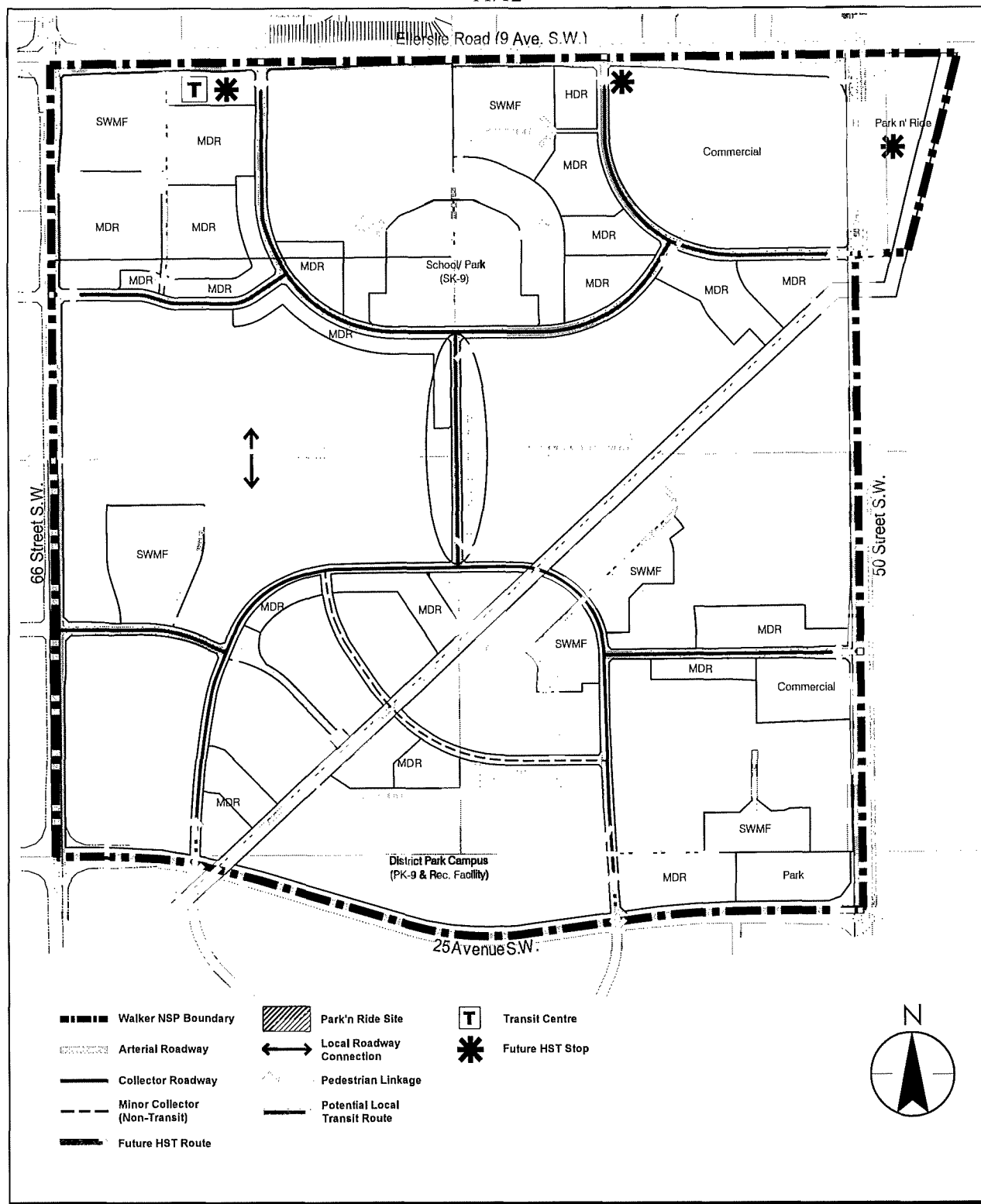
WALKER
NEIGHBOURHOOD STRUCTURE PLAN

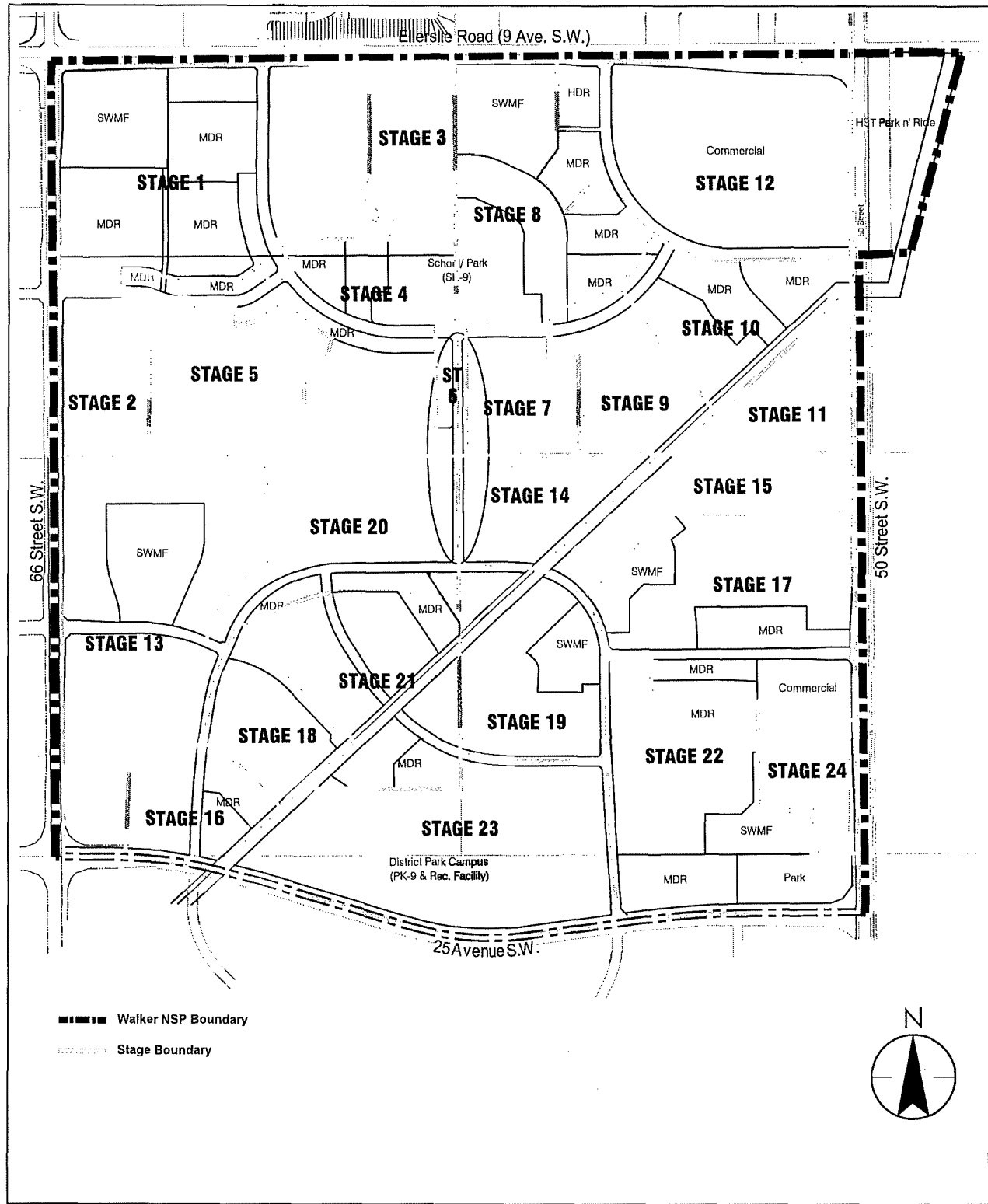
Figure No.

10.0

Title

WATER SERVICING PLAN





WALKER
NEIGHBOURHOOD STRUCTURE PLAN

Figure No.

12.0

Title

STAGING PLAN