




















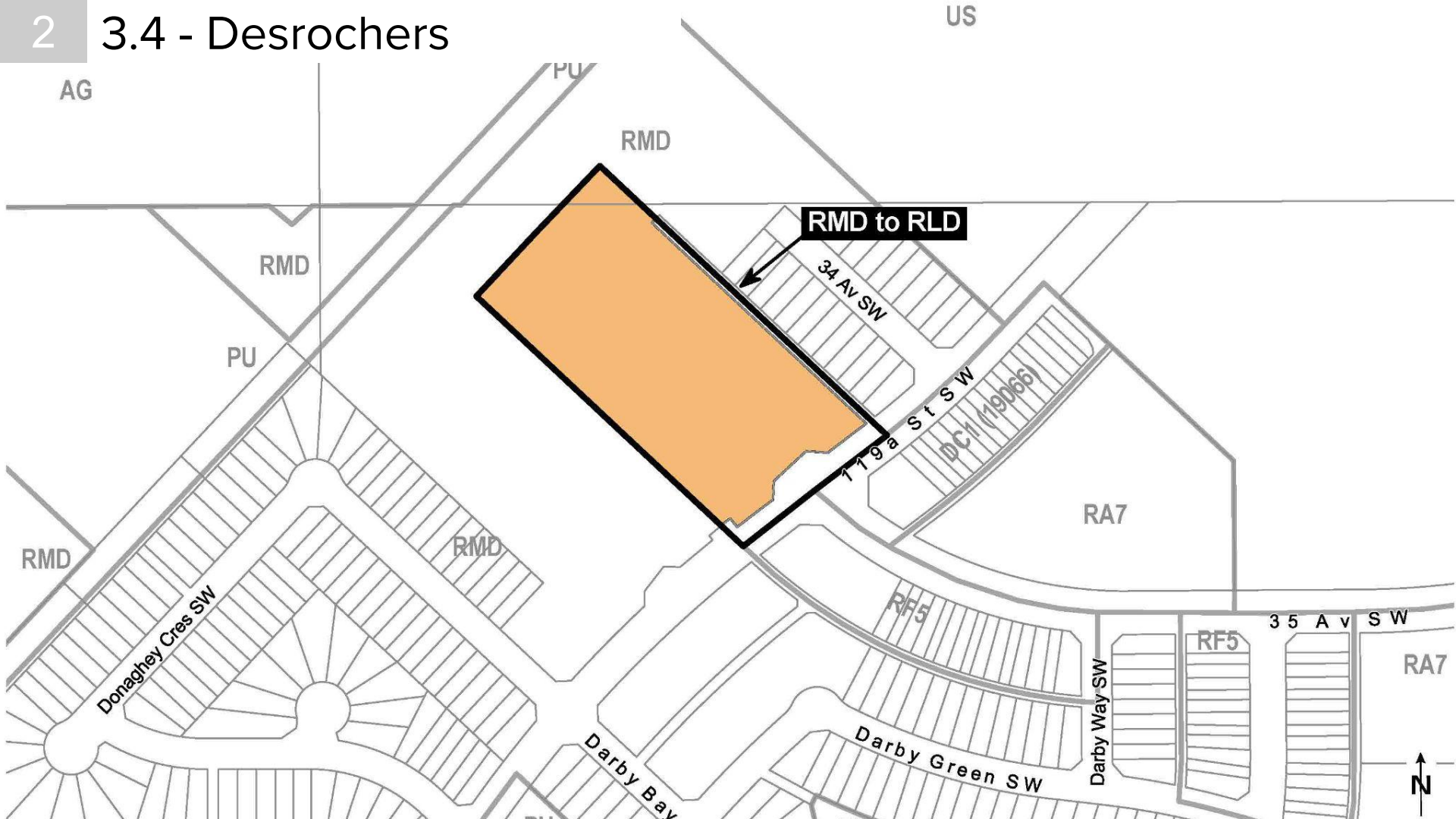


**BYLAW 19602**  
**DESROCHERS**  
Neighbourhood Area Structure Plan  
(as amended)

(as amended)

	Low Density Residential		PUL
	Row Housing		Natural Area
	Row Housing / Stacked Rowhousing (Direct Control)		School / Park Site
	Low Rise / Medium Density Units		Pipeline Right-of-Way
	High Density Residential		LRT Route / Right-of-Way
	Shallow Lot Residential (Direct Control)		LRT Station
	Neighbourhood Commercial		Collector Roadway
	Community Commercial		Arterial Roadway
	Mixed Use LRT 1		City of Edmonton Boundary
	Mixed Use LRT 2		NASP Boundary
	Stormwater Management Facility (SWMF)		

## 2 3.4 - Desrochers





### 3 3.4 - Desrochers

