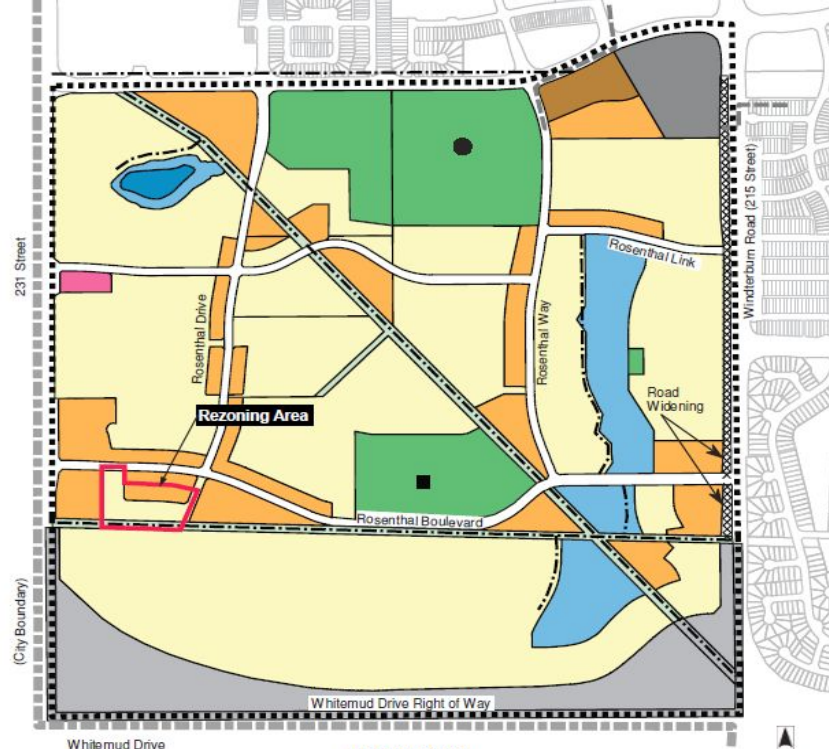

















3.6 - Rosenthal



**BYLAW 19298
ROSENTHAL**
Neighbourhood Structure Plan
(as amended)

	Low Density Residential		Whitemud Drive Interchange Lands		Road Widening
	Medium Density Residential		DC1 Community Centre		Town Centre
	High Density Residential		Utility Corridor		NSP Boundary
	Neighbourhood Commercial		Seperate High School / Recreation Centre		Multi-Use Corridor
	Stormwater Management Facility		Public Elementary / Junior High - K - 9		
	Park / School				

Note: Location of collector roads and configuration of stormwater management facilities are subject to minor revisions during subdivision and rezoning of the neighbourhood and may not be developed exactly as illustrated.

3.6 - Rosenthal

