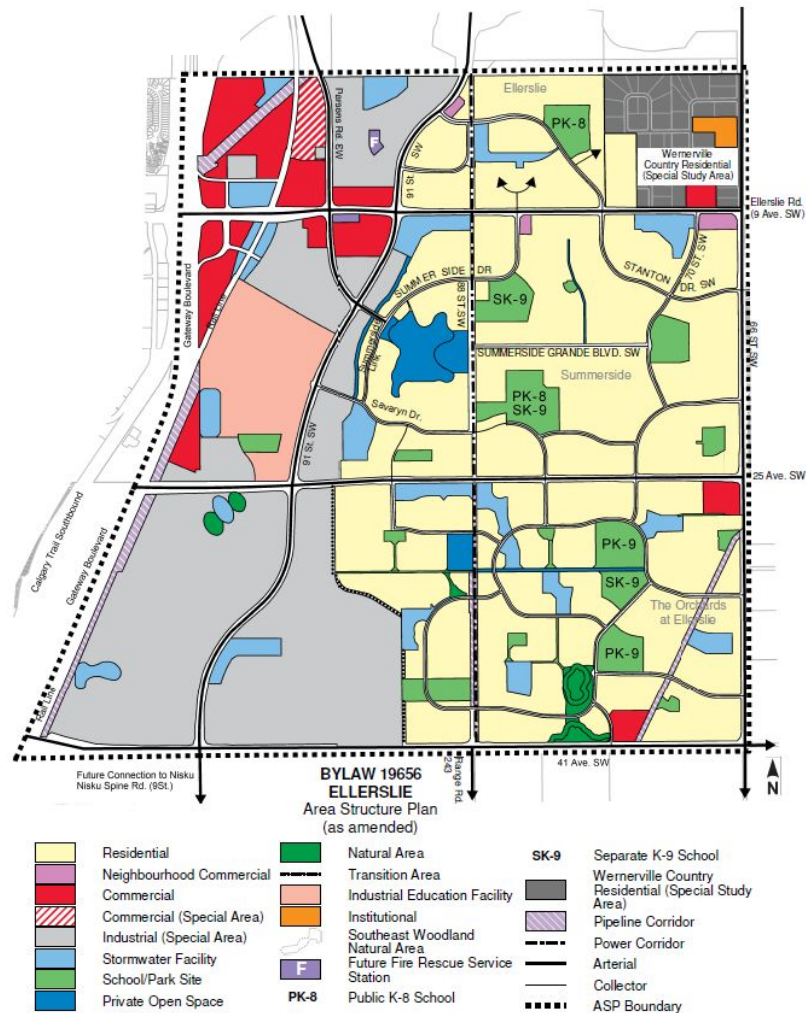
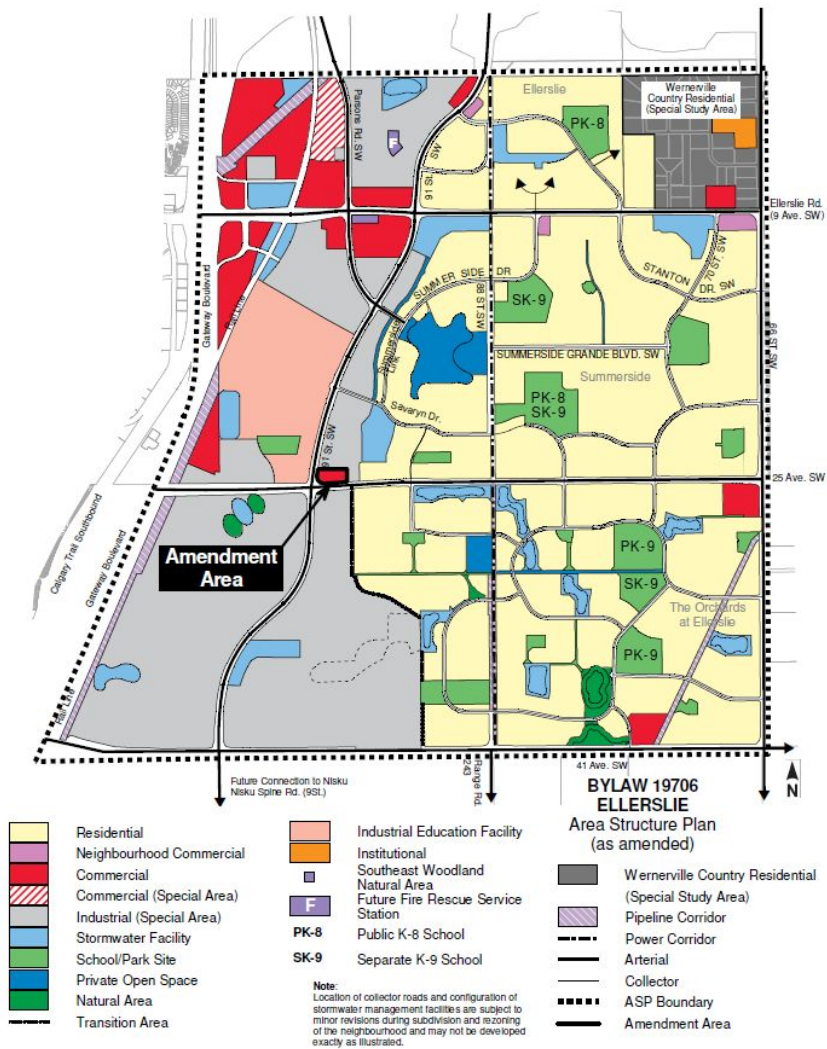


3.17 - Ellerslie



Note: Location of collector roads and configuration of stormwater management facilities are subject to minor revisions during subdivision and rezoning of the neighbourhood and may not be developed exactly as illustrated.

3.17 - Ellerslie








3 3.18 - Summerside

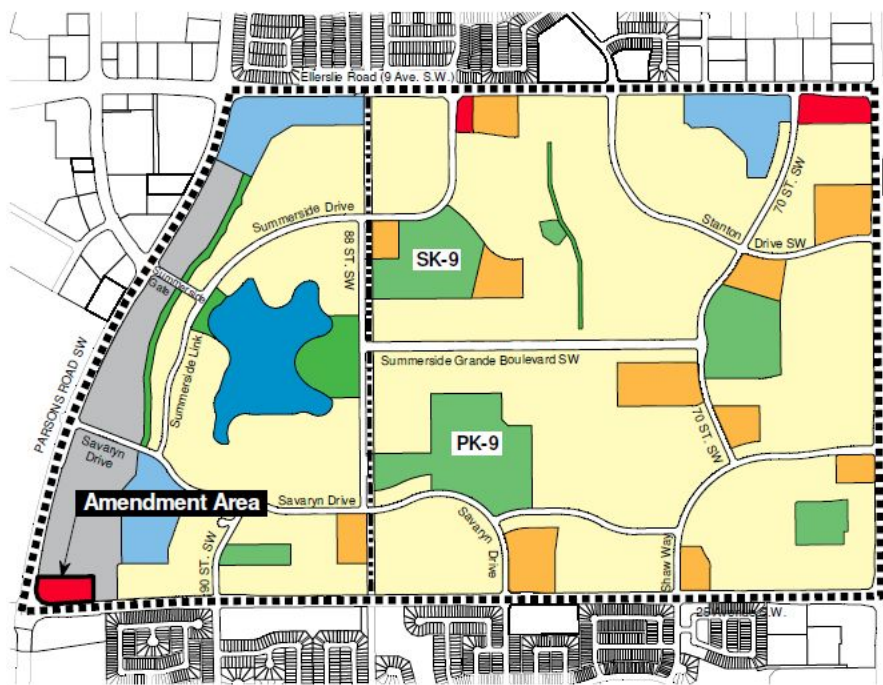


**BYLAW 16149
APPROVED
SUMMERSIDE**
Neighbourhood Structure Plan
(as amended)








- | | | | |
|------------------------------------------------------------------------------------|----------------------------|--------------------------------------------------------------------------------------|-------------------------------------|
|  | Low Density Residential |  | Private Open Space (Parks/Linkages) |
|  | Medium Density Residential |  | School/Park Site |
|  | Neighbourhood Commercial |  | Industrial (Special Area) |
|  | Stormwater Facility/PUL |  | Power Corridor |
|  | Private Open Space (Lake) |  | Boundary of NSP |
| PK-9 | Public K-9 School | | |
| SK-9 | Separate K-9 School | | |

4 3.18 - Summerside



**BYLAW 19707
AMENDMENT TO
SUMMERSIDE
Neighbourhood Structure Plan
(as amended)**



- | | | | |
|-------------------------------------------------------------------------------------|----------------------------|---------------------------------------------------------------------------------------|-------------------------------------|
|  | Low Density Residential |  | Private Open Space (Parks/Linkages) |
|  | Medium Density Residential |  | School/Park Site |
|  | Neighbourhood Commercial |  | Industrial (Special Area) |
|  | Stormwater Facility/PUL |  | Power Corridor |
|  | Private Open Space (Lake) |  | Boundary of NSP |
| PK-9 | Public K-9 School |  | Amendment Area |
| SK-9 | Separate K-9 School | | |

5 3.19 - Summerside

